C3.224/5:PHC 80-1-195/maps

PHC80-1-195

288

Index to Block Numbered 1980 Census Maps

JOHNSON CITY-KINGSPORT-BRISTOL, TENN.-VA.

STANDARD METROPOLITAN STATISTICAL AREA

FIPS SMSA CODE 3660

U.S. Department of Commerce
BUREAU OF THE CENSUS

Map Legend

SYMBOL	TYPE STYLE	GEOGRAPHIC FEATURE

The following symbols and type styles apply to the metropolitan map series (MMS), vicinity map series (VMS), and other maps prepared by the Bureau of the Census; base maps provided by other agencies may use different symbols and type styles:

	CANADA	Foreign country
	WYOMING	State
	ALLEN	County
	I-65	Limited access highway
	CODY ST	Street or road
	BN RR	Railroad
	POWER TRANSMISSION LINE	Power transmission line
	GOLF COURSE	Landmark, such as a military base, university, prison, park, cemetery, airport
	CANYON	Other boundary, such as a ridge line or canyon
	POWELLS CREEK	Drainage

Map Legend

SYMBOL	TYPE STYLE	GEOGRAPHIC AREA

The following symbols and type styles are standard for all 1980 Census Maps:

West Pine
20066
(160)

County subdivision [minor civil division (MCD) or census county division (CCD)]

Federal Information Processing Standards (FIPS) code for county subdivision, if available

Census Geographic Identification Code Scheme (GICS) code for county subdivision

CHEYENNE
37860
(0325)

Incorporated place

Federal Information Processing Standards (FIPS) code for incorporated place, if available

Census Geographic Identification Code Scheme (GICS) code for incorporated place

BURNS*
23516
(1971)
32832
(228)

Coextensive incorporated place

An open six-spoked asterisk following an incorporated place name indicates that the place is coextensive with a county subdivision. The county subdivision name is shown only when it differs from that of the place.

Federal Information Processing Standards (FIPS) code for incorporated place, if available

Census Geographic Identification Code Scheme (GICS) code for incorporated place

Federal Information Processing Standards (FIPS) code for county subdivision, if available

Census Geographic Identification Code Scheme (GICS) code for county subdivision

MILLS*
51525
(6269)
(430)

Independent incorporated place

A solid eight-spoked asterisk following an incorporated place name indicates that the place is treated as a county subdivision for census purposes.

Federal Information Processing Standards (FIPS) code for incorporated place, if available

Census Geographic Identification Code Scheme (GICS) code for incorporated place

Census Geographic Identification Code Scheme (GICS) code for county subdivision



Corporate corridor

An open boundary symbol indicates that the incorporated area depicted consists of a narrow strip of land, such as a right-of-way.

Map Legend

SYMBOL	TYPE STYLE	GEOGRAPHIC AREA
	GOSHEN 22506 (3077)	**Census designated place (CDP)** Federal Information Processing Standards (FIPS) code for census designated place, if available Census Geographic Identification Code Scheme (GICS) code for census designated place
	VALLEY * 77305 (4787) 50198 (452)	**Coextensive census designated place (CDP)** An open six-spoked asterisk following a census designated place name indicates that the place is coextensive with a county subdivision. The county subdivision name is shown only when it differs from that of the place. Federal Information Processing Standards (FIPS) code for census designated place, if available Census Geographic Identification Code Scheme (GICS) code for census designated place Federal Information Processing Standards (FIPS) code for county subdivision, if available Census Geographic Identification Code Scheme (GICS) code for county subdivision
	Naveta 41018 (255)	**American Indian reservation** Federal Information Processing Standards (FIPS) code for American Indian reservation, if available Census Geographic Identification Code Scheme (GICS) code for American Indian reservation
	27	**Census tract** A one- to four-digit number followed in some cases by a two-digit suffix, e.g., 3240.03
	9903	**Block numbering area (BNA)** A four-digit number followed in some cases by a two-digit suffix, e.g., 9901.99. The first two digits of a block numbering area number are always 99.
	ED 32 N-ED 29 ED 72 T	**Enumeration district (ED)** A prefix of A, M, N, P, S, or V may precede an enumeration district number; it identifies an area that required special enumeration procedures. A one-letter suffix may follow an enumeration district number; it identifies an area that required separate identification after original enumeration district delineation

Map Legend

SYMBOL	TYPE STYLE	GEOGRAPHIC AREA
	418	**Block number** An asterisk indicates that the block number is repeated elsewhere in the block or that the block is partially shown on an adjacent map sheet or an inset
	488*	
		Crews-of-vessels area The anchor symbol identifies a water body or docking area for which ship-based population may be reported. It may be accompanied by a census tract or block numbering area number with a suffix of .99. It is accompanied either by a V-prefixed enumeration district number or a block number of 100 and/or 200. The block number 100 is used for civilian shipboard population; 200 is used for military shipboard population.
		Fishhook A fishhook denotes continuity by connecting two parts of the same political and/or statistical area.
	FALL RIVER URBANIZED AREA	**Urbanized area (UA)** Urbanized areas are named only where more than one appears on a single map sheet.
	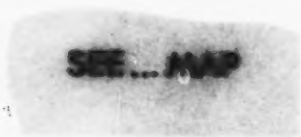	**"See ... Map"** Detail for the shaded area appears on the designated map.

Notes:

All political and statistical boundaries are as of January 1, 1980.

Boundaries of small areas may not be depicted exactly due to the scale of the map.

Where boundaries coincide and only one symbol is shown, the boundary symbol of the higher level geographic area is shown. However, the county subdivision boundary symbol is not shown for places which have either asterisk.

Map Index and Map Series

INTRODUCTION

The accompanying set of maps includes only those 1980 census map sheets covering the block numbered portion of the SMSA appearing in the publication title. Included with the set are two reference items to assist in the use of the individual map sheets.

1. **Map Index to Block Numbered Areas**—This map index shows the extent of the SMSA and all county (or county equivalent), place, and American Indian reservation boundaries within the SMSA. It also shows the relationship of each map sheet to these boundaries and to the other map sheets in the set.

2. **Index to Block Numbered 1980 Census Maps**—This index lists the appropriate 1980 census map number(s) for the block numbered portion of each county (or county equivalent), place, and census tract (or block numbering area) in the SMSA. It describes each of the five map series comprising the 1980 census maps and explains the system used to number each map sheet. The index also contains sections of the State Map Index to Block Numbered Areas showing those portions of the state that are adjacent to the SMSA. While additional block numbered areas are indicated on these map sections, no map sheets for these areas are included with this set of maps. In order to obtain block numbered 1980 census maps for areas outside of this SMSA, it will be necessary to obtain the set of maps for the SMSA that includes the desired area, or, if the area is not located within an SMSA, the set of maps for "selected areas" within the particular State.

MAP SERIES

The 1980 census maps are comprised of five different series of maps which together provide coverage for all block numbered areas in the country and Puerto Rico.

1. County Map Series

This map series is the primary component of the Census Bureau's map coverage. Theoretically, a complete set of these map sheets shows the overall picture of the census geographic framework from ocean to ocean and border to border. Most map sheets in the County Map Series are at a scale of 1 inch to 1 mile. They have been created by superimposing census boundaries and names over base maps supplied by State transportation or highway departments. County map sheets adequately show detail in rural areas, but the scale is not sufficiently large for built-up areas (e.g., villages, cities, and metropolitan areas). For these more densely settled areas, the Census Bureau has developed other series of maps. The portions of counties where such alternate coverage has been provided are shaded on the county map sheets. Approximately 5,500 map sheets have been produced in the County Map Series for 1980.

2. Metropolitan Map Series and Vicinity Map Series

The Census Bureau has developed its own series of maps for metropolitan areas, in order to provide uniform coverage of the densely settled portions of the counties involved. This series of maps is referred to as the ***Metropolitan Map Series (MMS)*** when the maps cover SMSA counties and as the ***Vicinity Map Series (VMS)*** when the maps cover built-up areas which are not located in an SMSA county. In a few instances, these sheets entirely cover a county, in which case no separate county map sheet exists. The predominant scale for the MMS and the VMS is 1 inch to 1,600 feet. In selected areas with very dense development, some map sheets are produced at a scale of 1 inch to 800 feet; conversely, some sparsely settled areas are mapped at a scale of 1 inch to 3,200 feet or even 1 inch to 6,400 feet. The MMS and the VMS are considered to be insets to county map sheets. Approximately 10,400 MMS and VMS map sheets have been produced for 1980.

3. Place Map Series

For places not covered by MMS or VMS sheets, where most of the development is contained within the limits of an incorporated place or the boundaries established for a census designated place, the Census Bureau has developed a series of maps referred to as the Place Map Series. As with the MMS and VMS sheets, place map sheets are considered to be insets to the county map sheets. The scale varies from map sheet to map sheet. Most place map sheets have been created by superimposing census boundaries and names over base maps supplied by local or State governments. Approximately 11,800 map sheets have been produced in the Place Map Series for 1980.

4. Place and Vicinity Map Series

For places not covered by MMS or VMS sheets which have fairly dense development outside of the limits of an incorporated place or the boundaries established for a census designated place, the Census Bureau has developed a separate series of maps referred to as the Place and Vicinity Map Series. Also included in this category are map sheets showing places located outside of urbanized areas which have enclaves of unincorporated territory within their outer perimeter, and map sheets which show two or more places. In all other respects, place and vicinity map sheets have the same characteristics as place map sheets. Place and vicinity map sheets are also considered to be insets to county map sheets. About 4,500 map sheets have been produced in the Place and Vicinity Map Series for 1980.

5. Indian Reservation Map Series

The Census Bureau has developed a separate series of map sheets for the following American Indian reservations: Fort Apache, Ariz.; Fort Belknap, Mont.; Fort McDermitt, Oreg.-Nev.; Hannahville, Mich.; Hoopa Valley, Calif.; Hoopa Valley Extension, Calif.; Hopi, Ariz.; Indian Township, Maine; Lower Brule, S. Dak.; Menominee, Wis.; Navajo, Ariz.-N. Mex.-Utah; Penobscot, Maine; Pine Ridge, S. Dak.; Potawatomi, Wis.; Ramah, N. Mex.; Resighini Rancheria, Calif.; Rosebud, S. Dak.; Te-Moak, Nev.; Walker River, Nev.; and XL Ranch, Calif. The map sheets in this series are very similar to county map sheets in format and content. Any American Indian reservation not listed above and all Alaska Native villages are shown on other series of 1980 census maps. Approximately 100 map sheets have been produced in the Indian Reservation Map Series for 1980.

1980 Census Map Numbering System

MMS/VMS Maps



County Maps



Place Maps

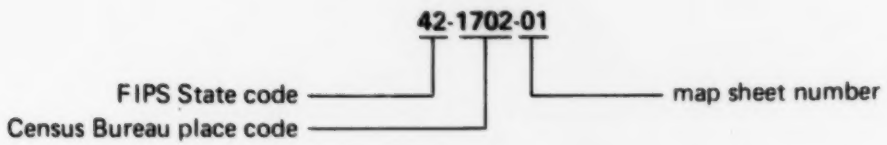

Indian Reservation Maps

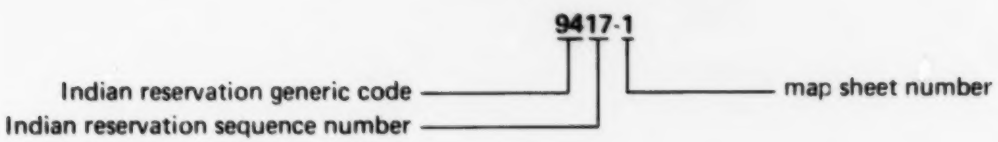

Place and Vicinity Maps

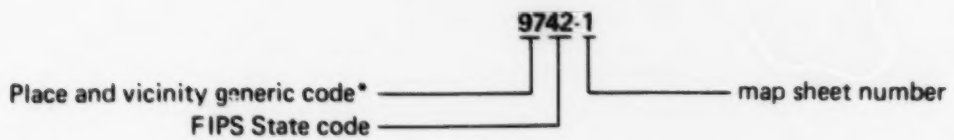

*A generic code of 98 will appear for maps in the States of New York, Connecticut, and Rhode Island. A generic code of 99 will appear for maps in the State of California. When either of these generic codes appear, the two digits following the generic code will *not* represent the FIPS State code.

1980 Census Map Filing Sequence

3660-2	3660-16	3660-26	3660-511SW	51-0420-01
3660-3	3660-17	3660-27	3660-516SE	51-0443-01
3660-7	3660-18	3660-28	3660-520SW	51-0530-01
3660-8	3660-19	3660-29	3660-523NW	51-0870-01
3660-9	3660-20	3660-33	3660-523SW	51-1085-01
3660-10	3660-21	3660-34	51-169-001	
3660-11	3660-22	3660-35	51-191-001	
3660-12	3660-23	3660-36	51-191-002	
3660-13	3660-24	3660-510SE	51-0360-01	
3660-14	3660-25	3660-511SE	51-0410-01	

Geographic Areas and Map Sheet Numbers

STATE

Tennessee

PLACE

Biltmore (CDP)	3660-520SW	3660-523NW			
Bloomingdale (CDP)	3660-10	3660-11	3660-18	3660-19	
Blountville (CDP)	3660-17				
Bluff City town	3660-26				
Boones Creek (CDP)	3660-28	3660-33			
Bridwell Heights (CDP)	3660-18				
Bristol city	3660-13	3660-14	3660-16	3660-17	
Central (CDP)	3660-34	3660-35			
Cherokee (CDP)	3660-35	3660 36			
Church Hill town	3660-9	3660-20			
Colonial Heights (CDP)	3660-18	3660-19	3660-24	3660-25	
Elizabethton city	3660-33	3660-34	3660-35	3660-36	3660-523NW
Fordtown (CDP)	3660-24	3660-25			
Gray (CDP)	3660-28				
Hampton (CDP)	3660-523SW				
Hunter (CDP)	3660-520SW	3660-523NW			
Indian Springs (CDP)	3660-17	3660-18			
Johnson City city	3660-27	3660-28	3660-33	3660-34	3660-35
	3660-36				
Jonesboro town	3660-33	3660-36			
Kingsport city	3660-9	3660-10	3660-11	3660-13	3660-18
	3660-19	3660-20	3660-23	3660-24	
Lynn Garden (CDP)	3660-10	3660-19			
Midway (CDP)	3660-33	3660-36			
Morrison City (CDP)	3660-10				
Mount Carmel town	3660-9	3660-20			
Oak Grove (CDP)	3660-25	3660-28			
Orebank (CDP)	3660-11	3660-18			
Pine Crest (CDP)	3660-34	3660-35			
Spurgeon (CDP)	3660-25	3660-28			
Sullivan Gardens (CDP)	3660-19	3660-24			
Surgoinsville town	3660-21	3660-22			
Valley Forge (CDP)	3660-523NW	3660-523SW			
Walnut Hill (CDP)	3660-12	3660-13	3660-17		
Watauga city	3660-27	3660-34	3660-520SW	3660-523SW	
West Johnson City (CDP)	3660-33	3660-36			

COUNTY OR COUNTY EQUIVALENT

Carter county	3660-27	3660-33	3660-34	3660-35	3660-36
	3660-520SW	3660-523NW	3660-523SW		

CENSUS TRACT OR BLOCK NUMBERING AREA

701	3660-523NW			709	3660-34	3660-35	
702	3660-34	3660-35	3660-523NW	710	3660-34	3660-35	
703	3660-33	3660-36	3660-523NW	711	3660-27	3660-34	3660-520SW
704	3660-523NW				3660-523NW	3660-523SW	
705	3660-523NW	3660-523SW		712	3660-27	3660-34	3660-520SW
706	3660-523NW	3660-523SW			3660-523NW		
707	3660-35	3660-523NW	3660-523SW	713	3660-520SW	3660-523NW	
708	3660-35			714	3660-523SW		

COUNTY OR COUNTY EQUIVALENT

Hawkins county	3660-9	3660-10	3660-19	3660-20	3660-21
	3660-22	3660-23	3660-516SE		

CENSUS TRACT OR BLOCK NUMBERING AREA

504	3660-21	3660-22	3660-23	506	3660-9	3660-10	3660-19
	3660-516SE				3660-20		
505	3660-9	3660-20	3660-22	507	3660-19	3660-20	3660-22
	3660-23	3660-516SE			3660-23		

COUNTY OR COUNTY EQUIVALENT

Sullivan county	3660-10	3660-11	3660-12	3660-13	3660-14
	3660-16	3660-17	3660-18	3660-19	3660-20
	3660-23	3660-24	3660-25	3660-26	3660-29

CENSUS TRACT OR BLOCK NUMBERING AREA

401	3660-19			421	3660-10	3660-11	3660-18
402	3660-19				3660-19		
403	3660-19			422	3660-11	3660-12	3660-17
404	3660-19				3660-18		
405	3660-10	3660-19		423	3660-17	3660-18	3660-25
406	3660-10	3660-19		424	3660-11	3660-12	3660-13
407	3660-10	3660-19			3660-17	3660-18	
408	3660-19			425	3660-12	3660-13	3660-16
409	3660-18	3660-19			3660-17		
410	3660-18	3660-19	3660-24	426	3660-13	3660-16	3660-17
	3660-25			427	3660-13	3660-16	3660-17
411	3660-19	3660-24		428	3660-13		
412	3660-19	3660-24	3660-25	429	3660-13	3660-14	3660-16
413	3660-19	3660-24	3660-29	430	3660-13	3660-16	3660-17
414	3660-19	3660-20	3660-23	431	3660-14		
	3660-24			432	3660-16	3660-17	3660-26
415	3660-19			433	3660-26		
416	3660-10	3660-13	3660-19	434	3660-12	3660-17	3660-18
417	3660-10				3660-26		
418	3660-10	3660-19		435	3660-17	3660-18	
419	3660-10	3660-19		436	3660-24	3660-25	3660-29
420	3660-10	3660-11					

COUNTY OR COUNTY EQUIVALENT

Washington county	3660-25	3660-27	3660-28	3660-29	3660-33
	3660-34	3660-35	3660-36		

CENSUS TRACT OR BLOCK NUMBERING AREA

601	3660-34	3660-35		610	3660-34		
602	3660-33	3660-34	3660-35	611	3660-34		
	3660-36			612	3660-34		
603	3660-33	3660-34	3660-35	613	3660-27	3660-28	3660-33
	3660-36				3660-34		
604	3660-33	3660-34		614	3660-25	3660-27	3660-28
605	3660-33	3660-35	3660-36		3660-33		
606	3660-35	3660-36		615	3660-25	3660-28	3660-29
607	3660-35	3660-36			3660-33		
608	3660-34	3660-35		617	3660-33	3660-36	
609	3660-34	3660-35		618	3660-35	3660-36	

Geographic Areas and Map Sheet Numbers

STATE

Virginia

PLACE

Abingdon town	3660-2	3660-3		
Bristol city	3660-7	3660-8	3660-13	3660-14
Clinchport town	3660-510SE	3660-511SW		
Damascus town	51-0360-01			
Duffield town	51-0410-01			
Dungannon town	51-0420-01			
Emory—Meadow View (CDP)	51-0443-01			
Gate City town	3660-511SE			
Glade Spring town	51-0530-01			
Nickelsville town	51-0870-01			
Saltville town	51-1085-01			
Weber City town	3660-10	3660-511SE		

COUNTY OR COUNTY EQUIVALENT

Scott county	3660-9	3660-10	3660-11	3660-12	3660-510SE
	3660-511SE	3660-511SW	51-169-001	51-0410-01	51-0420-01
	51-0870-01				

CENSUS TRACT OR BLOCK NUMBERING AREA

301	3660-9	3660-10	3660-511SE	304	3660-510SE	3660-511SE	3660-511SW
	3660-511SW				51-169-001	51-0870-01	
302	3660-9	3660-510SE	3660-511SW	305	3660-11	3660-12	51-169-001
	51-169-001	51-0410-01		306	3660-9	3660-10	3660-11
303	3660-510SE	3660-511SW	51-169-001		3660-511SE	3660-511SW	
	51-0420-01						

COUNTY OR COUNTY EQUIVALENT

Washington county	3660-2	3660-3	3660-7	3660-8	3660-12
	3660-13	3660-14	51-191-001	51-191-002	51-0360-01
	51-0443-01	51-0530-01	51-1085-01		

CENSUS TRACT OR BLOCK NUMBERING AREA

101	3660-2	3660-7	3660-8	104	3660-2	3660-3	3660-7
	3660-13	3660-14			51-191-001		
102	3660-7	3660-8	3660-12	105	3660-2	3660-3	51-191-001
	3660-13	51-191-001		106	3660-3	51-191-001	51-191-002
103	3660-2	3660-3	3660-8		51-0443-01		
	51-191-001	51-191-002					

CENSUS TRACT OR BLOCK NUMBERING AREA—Continued

107	51-191-001	51-191-002	51-0530-01	109	3660-3	51-191-001	51-191-002
	51-1085-01				51-0360-01		
108	51-191-001			110	3660-7	3660-14	51-191-001

COUNTY OR COUNTY EQUIVALENT

Bristol city	3660-7	3660-8	3660-13	3660-14

CENSUS TRACT OR BLOCK NUMBERING AREA

201	3660-13		204	3660-7	3660-8	3660-13
202	3660-8	3660-13		3660-14		
203	3660-13					

Legend for Index to Block Numbered Areas

MAP SECTIONS

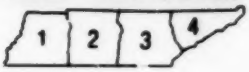

MAP LEGEND

SYMBOLS	TYPE STYLES	GEOGRAPHIC AREAS
	CANADA	Foreign country
	FLORIDA	State
	LEE	County
	Brent	County subdivision
	MIAMI	Incorporated place
	STAPLETON	Census designated place
	Lake Wagra	Major water feature

Asterisk following place name indicates place is coextensi with a county subdivision. County subdivision name is sh only when it differs from place name.

Note: All political boundaries are as of January 1, 1980. Boundaries of small areas may not be depicted exactly due to scale of map. Where boundaries coincide, boundary symbol of higher level geographic area is shown. Those places shown with county subdivision symbol, but identified with type styles for incorporated or census designated places, are treated as county subdivisions for census purposes.

COLUMBUS — Standard metropolitan statistical area (SMSA)

Area block numbered as a part of Urbanized Area Program

Area block numbered beyond limits of Urbanized Area Pro

MAP INDEX

JOHNSON CITY-KINGSPORT-BRISTOL, TENN.-VA., SMSA—15

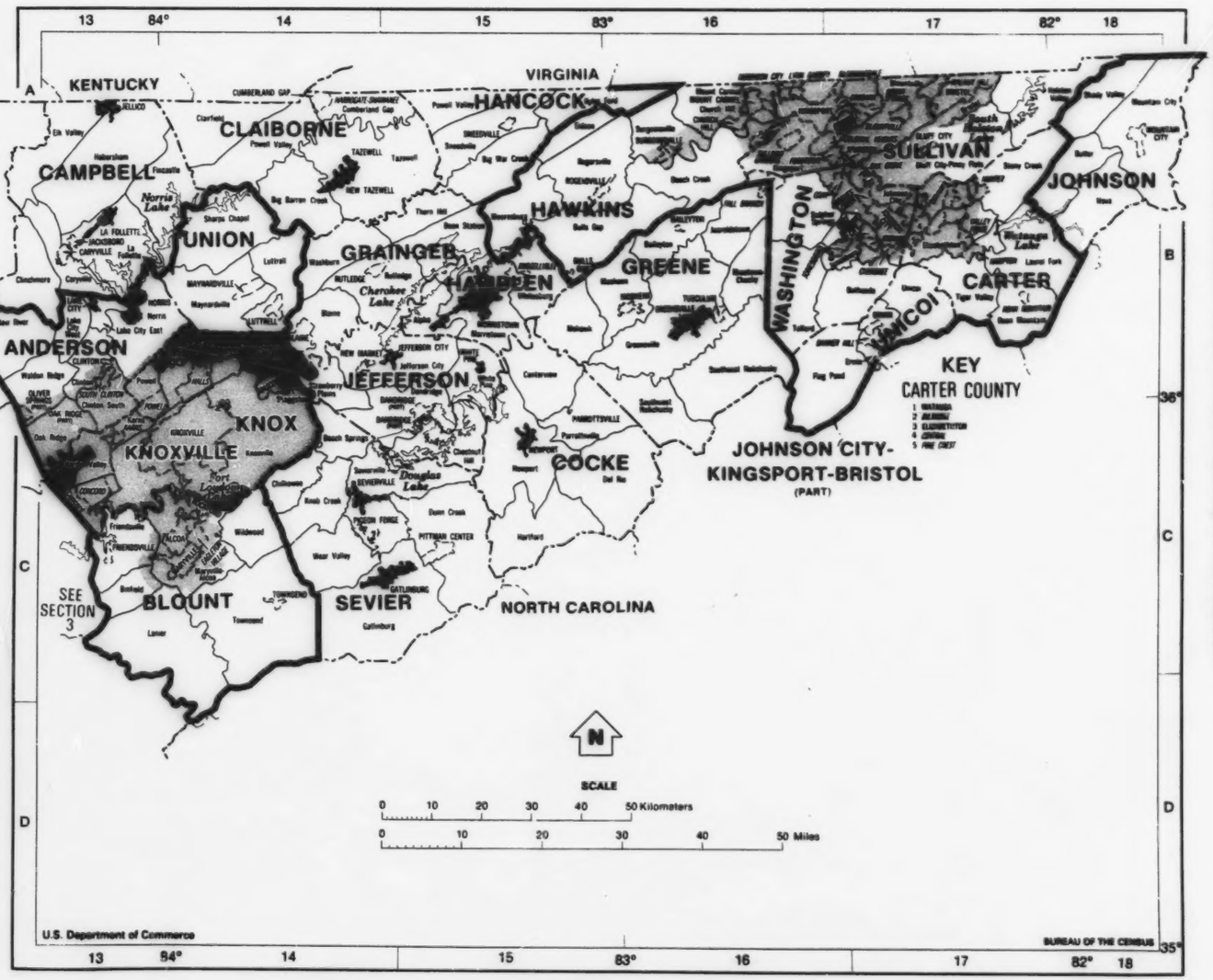

Index to Block Numbered Areas in the Vicinity of the SMSA

15

Legend for Index to Block Numbered Areas

MAP SECTIONS

MAP LEGEND

SYMBOLS	TYPE STYLES	GEOGRAPHIC AREAS
	CANADA	Foreign country
	FLORIDA	State
	LEE	County
	Brent	County subdivision
	MIAMI	Incorporated place
	STAPLETON	Census designated place
	Lake Wagra	Major water feature

Asterisk following place name indicates place is coextensive with a county subdivision. County subdivision name is shown only when it differs from place name.

Note: All political boundaries are as of January 1, 1990. Boundaries of small areas may not be depicted exactly due to scale of map. Where boundaries coincide, boundary symbol of higher level geographic area is shown. Those places shown with county subdivision symbol, but identified with type styles for incorporated or census designated places, are treated as county subdivisions for census purposes.

COLUMBUS — Standard metropolitan statistical area (SMSA)

Area block numbered as a part of Urbanized Area Program.

Area block numbered beyond limits of Urbanized Area Program.

Index to Block Numbered Areas in the Vicinity of the SMSA

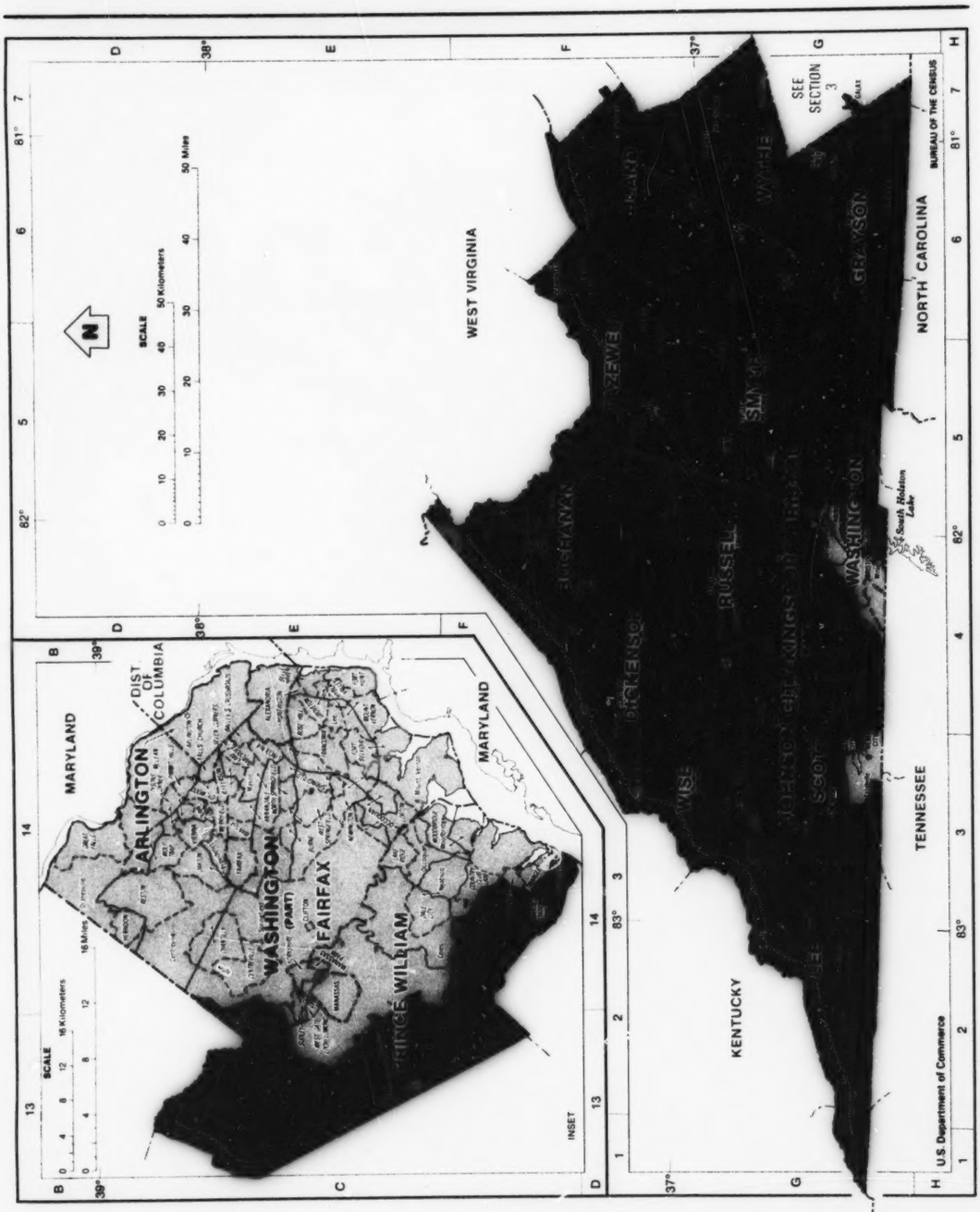

MAP INDEX

JOHNSON CITY-KINGSPORT-BRISTOL, TENN.-VA., SMSA—17

17

Legend for Index to Block Numbered Areas

MAP SECTIONS

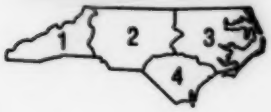

MAP LEGEND

SYMBOLS	TYPE STYLES	GEOGRAPHIC AREAS
	CANADA	Foreign country
	FLORIDA	State
	LEE	County
	Brent	County subdivision
	MIAMI	Incorporated place
	STAPLETON	Census designated place
	Lake Wagra	Major water feature
✪		Asterisk following place name indicates place is coextensive with a county subdivision. County subdivision name is shown only when it differs from place name.
		Note: All political boundaries are as of January 1, 1980. Boundaries of small areas may not be depicted exactly due to scale of map. Where boundaries coincide, boundary symbol of higher level geographic area is shown. Those places shown with county subdivision symbol, but identified with type styles for incorporated or census designated places, are treated as county subdivisions for census purposes.
	COLUMBUS	Standard metropolitan statistical area (SMSA)
		Area block numbered as a part of Urbanized Area Program.
		Area block numbered beyond limits of Urbanized Area Program.

Index to Block Numbered Areas in the Vicinity of the SMSA

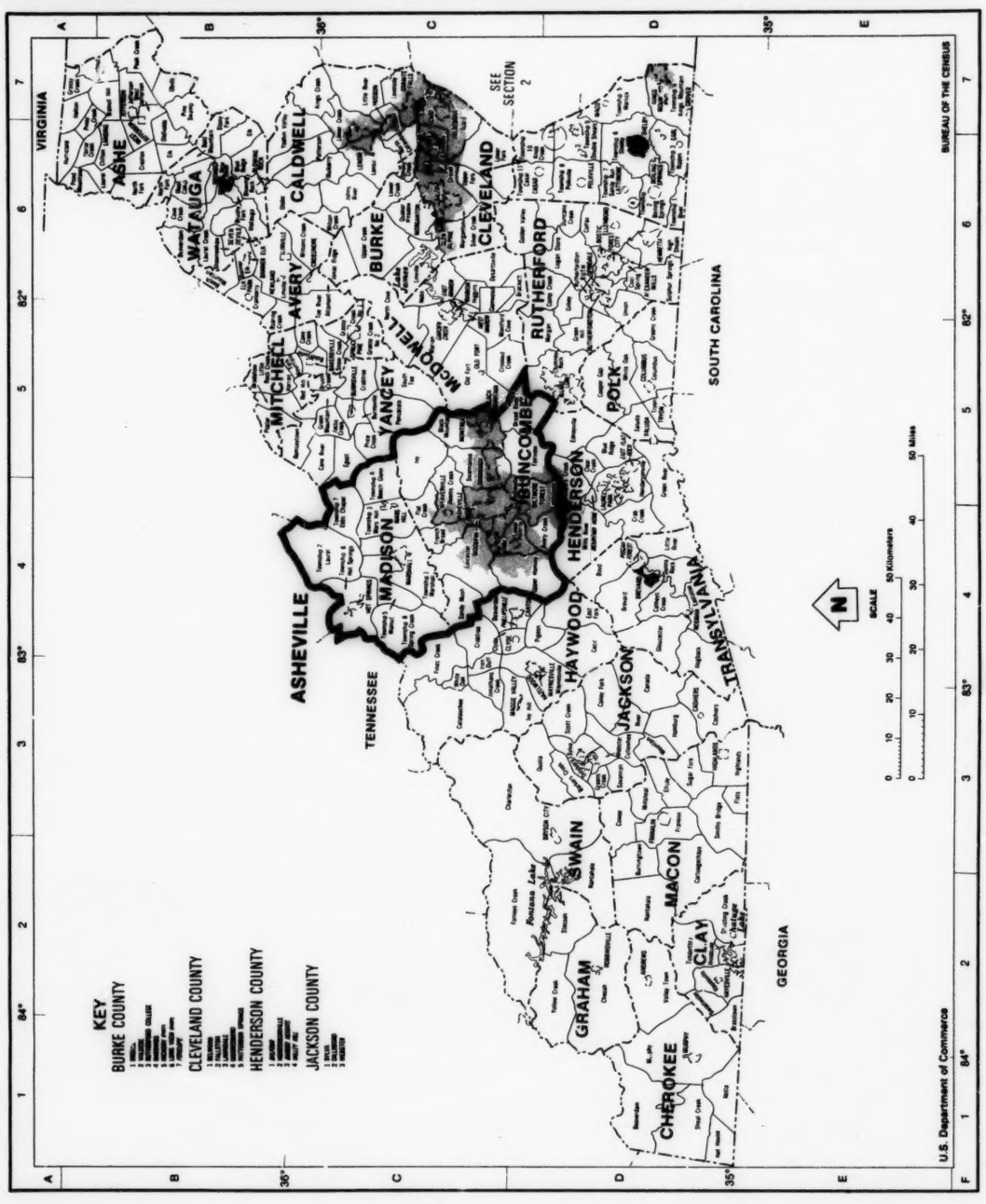

19

MAP INDEX **JOHNSON CITY-KINGSPORT-BRISTOL, TENN.-VA., SMSA—19**

For sale by the Superintendent of Documents, U.S. Government Printing Office, Washington, D.C. 20402

INDEX TO BLOCK NUMBERED AREAS

JOHNSON CITY-KINGSPORT-BRISTOL, TENN.-VA.

STANDARD METROPOLITAN STATISTICAL AREA

MAP LEGEND

SYMBOLS	TYP... STYLES	GEOGRAPHIC AREAS
	MEXICO	Foreign country
	IOWA	State
	DANE	Subject SMSA county
	POWER	County not part of subject SMSA
	Locust	County subdivision
	SILAS	Incorporated place
	PERDIDO	Census designated place
	Pyramit	American Indian reservation
	Lake Wingra	Major water feature
✲		Open six-spoked asterisk following place name indicates place is coextensive with a county subdivision. County subdivision name is shown only when it differs from place name.

SYMBOLS	TYPE STYLES	GEOGRAPHIC AREAS
✱		Solid eight-spoked asterisk following an incorporated place name indicates place is treated as a county subdivision for census purposes.
		Note: All political boundaries are as of January 1, 1980. Boundaries of small areas may not be depicted exactly due to scale of map. Where boundaries coincide, boundary symbol of higher level geographic area is shown, except where a county subdivision boundary coincides with boundary of an incorporated place.
		Area block numbered as a part of Urbanized Area Program
		Area block numbered beyond limits of Urbanized Area Program
	12	Metropolitan Map Series sheet included in this report.
	50	Metropolitan Map Series sheet not included in this report; no block numbered area
		Note: All Metropolitan Map Series sheet numbers preceded by 3080-

BEST AVAILABLE COPY

N

SCALE

0 4 8 12 16 Kilometers

0 4 8 12 16 Miles

UNITED STATES
DEPARTMENT OF COMMERCE

BUREAU OF THE CENSUS
Geography Division

Tyler Dist.
(031)
Part

103
PART

Harrison Dist.
(006)
Part

104
PART

101

Wilson Dist.
(036)
Part

105

ABINGDON
00148
(0005)

Madison Dist.
(016)
Part

105

1980 CENSUS MAP
BASE MAP COMPILED 1977

REVISIONS							
DATE	TYPE	DATE	TYPE	DATE	TYPE	DATE	TYPE
	1970 BAS						
F 78	1980 TRACTS						
1980	UPDATED CUE						
1-1-80	BAS						

NOT REVIEWED:

NORTH

1 0 1 MILE
1000 0 1000 2000 3000 4000 5000 6000 7000 FEET
1 .5 0 1 KILOMETER

INDEX TO ADJOINING SHEETS

	2	3
8	7	

JOHNSON CITY - KINGSPORT - BRISTOL
Metropolitan Map Series
3660
(51-191) Washington Co., VA

MAP SHEET
2

MICROFILMED FROM
BEST AVAILABLE COPY

UNITED STATES
DEPARTMENT OF COMMERCE

BUREAU OF THE CENSUS
Geography Division

104
PART

103
PART

Harrison Dist.
(006)
Part

105
PART

ABINGDON
00148
(0005)

106
PART

104
PART

Madison Dist.
(016)
Part

109
PART

1980 CENSUS MAP
BASE MAP COMPILED 1977

REVISIONS							
DATE	TYPE	DATE	TYPE	DATE	TYPE	DATE	TYPE
F-15	1980 TRACTS						
1980	UPDATED CUE						
1978	BAS						
F-15	1980 TRACTS						
[illegible]	BAS						

NOT REVIEWED:

(VA-SOUTH)

NORTH

1 1/2 0 1 MILE
1000 0 1000 2000 3000 4000 5000 6000 7000 FEET
1 .5 0 1 KILOMETER

INDEX TO ADJOINING SHEETS

2	3	
7		

JOHNSON CITY-KINGSPORT-BRISTOL
Metropolitan Map Series
3660
(51-191) Washington Co., VA
MAP SHEET 3

REPRODUCED FROM
BEST AVAILABLE COPY

UNITED STATES
DEPARTMENT OF COMMERCE

BUREAU OF THE CENSUS
Geography Division

Harrison Dist. (006)

Madison Dist (016) Part

104 PART

104 PART

Wilson Dist. (036) Part

101

Madison Dist. (016) Part

102

BEAVER CREEK LAKE RESERVOIR

CLEAR CREEK LAKE RESERVOIR

BRISTOL* (005) 09816 (0160)

204

110 PART

1980 CENSUS MAP
BASE MAP COMPILED 1977

REVISIONS							
DATE	TYPE	DATE	TYPE	DATE	TYPE	DATE	TYPE
1 9	1980 TRACTS						
1980	UPDATED CUE						
1978	BAS						
1 1 80	BAS						

NOT REVIEWED:

NORTH

1 1/2 0 1 MILE

1000 0 1000 2000 3000 4000 5000 6000 7000 FEET

1 .5 0 1 KILOMETER

INDEX TO ADJOINING SHEETS

	2	3
8	7	
13	14	

JOHNSON CITY-KINGSPORT-BRISTOL
Metropolitan Map Series
3660

(51 520) Bristol City, VA
(51 191) Washington Co., VA

MAP SHEET 7

BRISTOL, TENN.-BRISTOL, VA. URBANIZED AREA

REPRODUCED FROM BEST AVAILABLE COPY

UNITED STATES
DEPARTMENT OF COMMERCE

BUREAU OF THE CENSUS
Geography Division

1980 CENSUS MAP

BASE MAP COMPILED 1977

REVISIONS							
DATE	TYPE	DATE	TYPE	DATE	TYPE	DATE	TYPE

NOT REVIEWED:

NORTH

1 0 1 MILE
1000 0 1000 2000 3000 4000 5000 6000 7000 FEET
1 .5 0 1 KILOMETER

INDEX TO ADJOINING SHEETS

		2
	8	7
12	13	14

JOHNSON CITY - KINGSPORT - BRISTOL
Metropolitan Map Series
3660

(51 520) Bristol City, VA
(51 191) Washington Co., VA

MAP SHEET
8

BRISTOL, TENN.-BRISTOL, VA. URBANIZED AREA

Tyler Dist.
(031)
Part

Wilson Dist.
(036)
Part

BRISTOL*
(005)
09816 (0130)

103
PART

101

102
PART

202

204

CLEAR CREEK LAKE RESEVOIR

CLEAR CREEK LAKE

best copy
available

REPRODUCED FROM
BEST AVAILABLE COPY

UNITED STATES
DEPARTMENT OF COMMERCE

BUREAU OF THE CENSUS
Geography Division

301

302
PART

Estillville Dist.
(010)
Part

306

HAWKINS CO

VIRGINIA
TENNESSEE

Mt. Carmel Div.
(027)

Church Hill Div.
(015)
Part

505
PART

MT. CARMEL
50580 (0996)

506

KINGSPORT
39560 (0750)

JOHNSON CITY - KINGSPORT - BRISTOL
Metropolitan Map Series
3660

(47-073) Hawkins Co., TN
(51-169) Scott Co., VA

MAP SHEET
9

KINGSPORT URBANIZED AREA

1980 CENSUS MAP
BASE MAP COMPILED 1977

REVISIONS							
DATE	TYPE	DATE	TYPE	DATE	TYPE	DATE	TYPE
7-15	1980 TRACTS						
10-							
1980 BAS							
1-15	1980 TRACTS						
1-20	BAS						

NOT REVIEWED:

NORTH

1 MILE
1000 0 1000 2000 3000 4000 5000 6000 7000 FEET
1 KILOMETER

INDEX TO ADJOINING SHEETS

510 SE	511 SW	511 SE
	9	10
516 SE	20	19

best copy available

MICROFILMED FROM
BEST AVAILABLE COPY

UNITED STATES
DEPARTMENT OF COMMERCE

BUREAU OF THE CENSUS
Geography Division

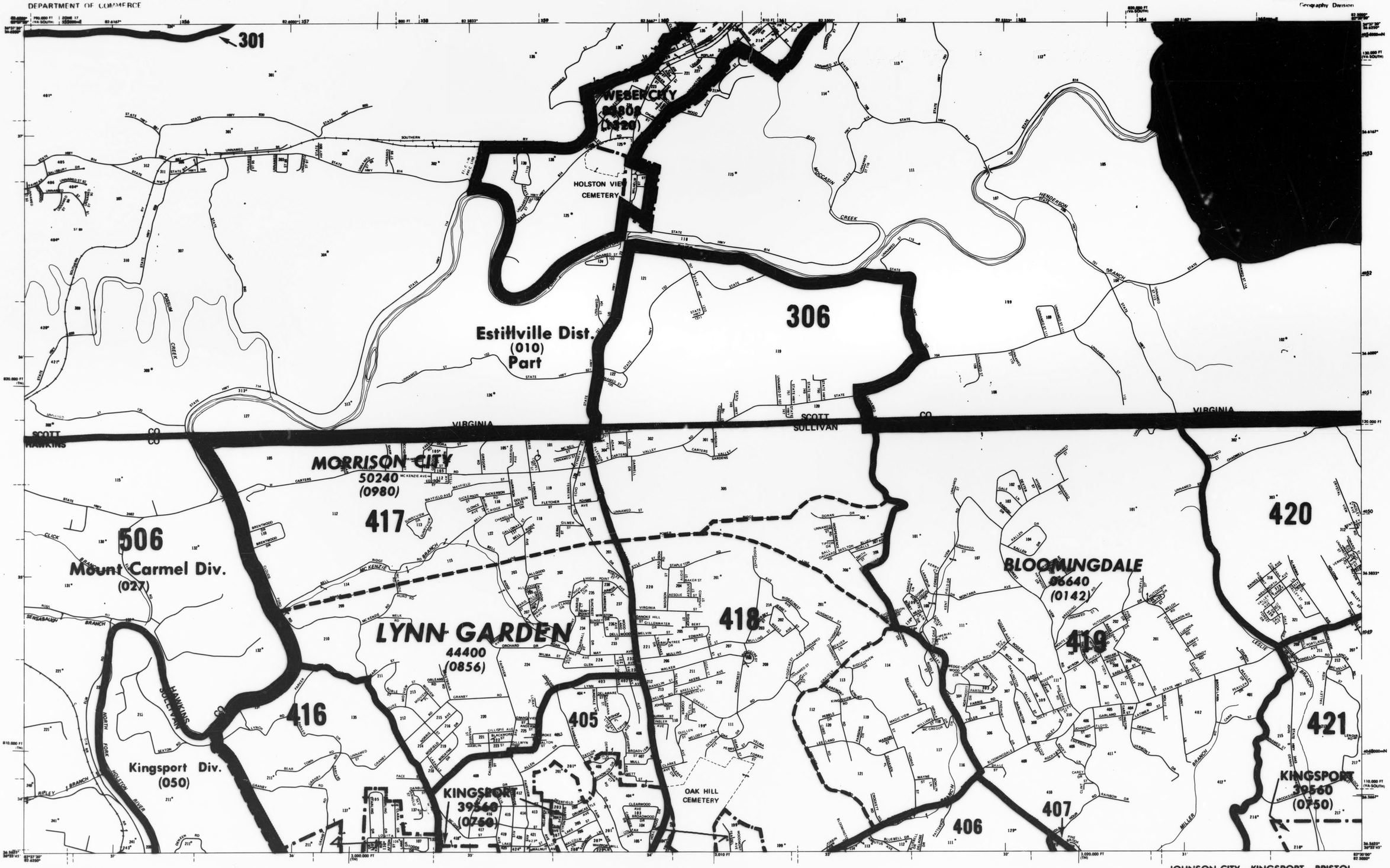

1980 CENSUS MAP
BASE MAP COMPILED 1977

REVISIONS							
DATE	TYPE	DATE	TYPE	DATE	TYPE	DATE	TYPE
[illegible]	[illegible]						
[illegible]	[illegible]						
[illegible]	[illegible]						

NOT REVIEWED

NORTH

1 ½ 0 1 MILE
1000 0 1000 2000 3000 4000 5000 6000 7000 FEET
1 .5 0 1 KILOMETER

INDEX TO ADJOINING SHEETS

511 SW	511 SE	
9	10	11
20	19	18

JOHNSON CITY - KINGSPORT - BRISTOL
Metropolitan Map Series
3660

(47-073) Hawkins Co., TN
(47-163) Sullivan Co., TN
(51-169) Scott Co., VA

MAP SHEET
10

KINGSPORT URBANIZED AREA

best copy available

MICROFILMED FROM
BEST AVAILABLE COPY

UNITED STATES
DEPARTMENT OF COMMERCE

BUREAU OF THE CENSUS
Geography Division

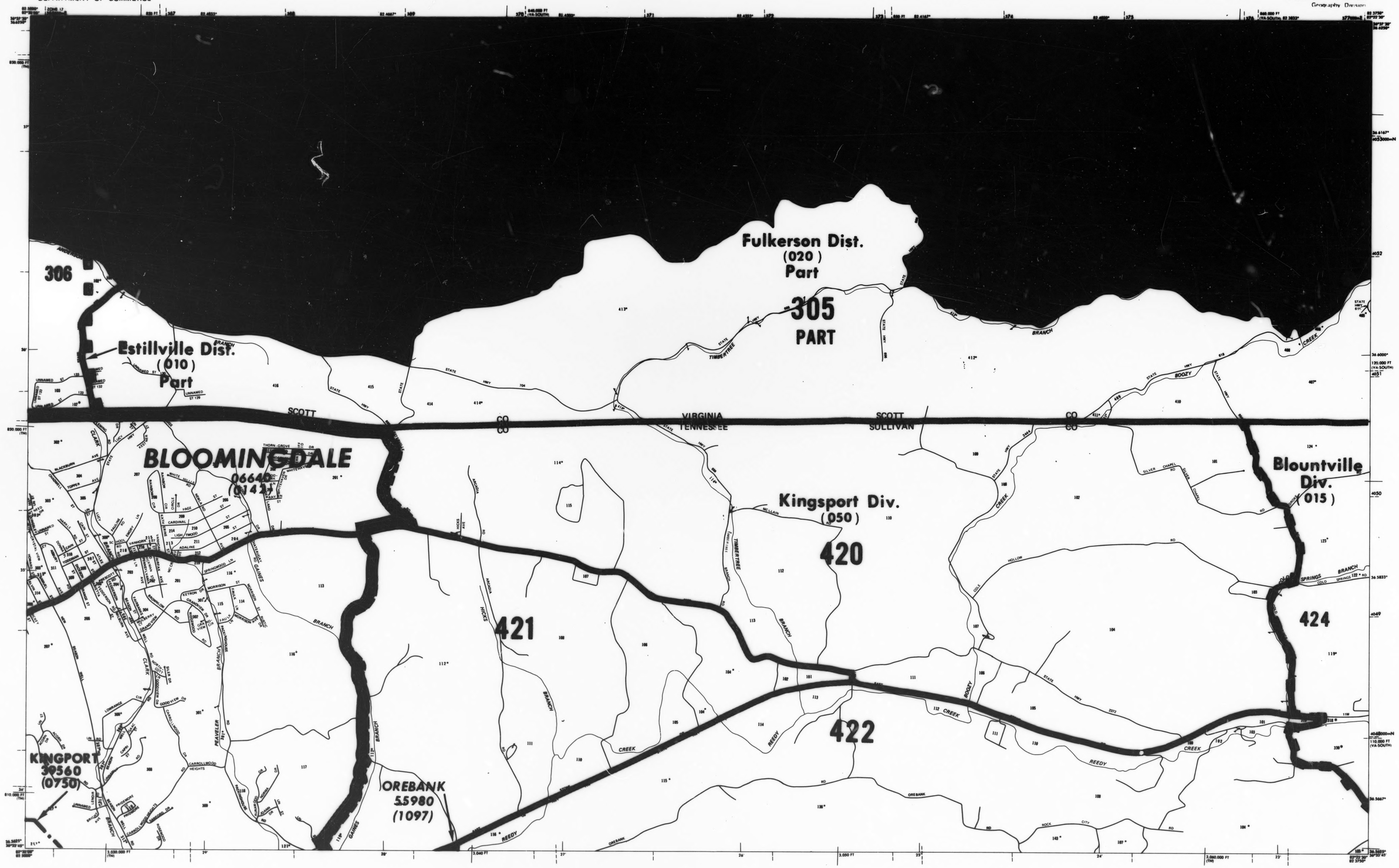

1980 CENSUS MAP
BASE MAP COMPILED 1977

REVISIONS							
DATE	TYPE	DATE	TYPE	DATE	TYPE	DATE	TYPE
7-28	1980 TRACTS						
1980	[illegible]						
1-1-80	BAS						

NOT REVIEWED

NORTH

1 ½ 0 1 MILE
1000 0 1000 2000 3000 4000 5000 6000 7000 FEET
1 .5 0 1 KILOMETER

INDEX TO ADJOINING SHEETS

511 SE		
10	11	12
19	18	17

JOHNSON CITY-KINGSPORT-BRISTOL
Metropolitan Map Series
3660
(47-163) Sullivan Co., TN
(51-169) Scott Co., VA
MAP SHEET
11

KINGSPORT URBANIZED AREA

best copy available

MICROFILMED FROM
BEST AVAILABLE COPY

UNITED STATES
DEPARTMENT OF COMMERCE

BUREAU OF THE CENSUS
Geography Division

Fulkerson Dist.
(020)
Part

305
PART

Tyler Dist.
(031)
Part

102
PART

SCOTT
SULLIVAN
CO
CO

VIRGINIA
TENNESSEE

WASHINGTON
SULLIVAN
CO
CO

VIRGINIA
TENNESSEE

Blountville Div.
(015)

424

WALNUT HILL
77900
(1488)

425
Bristol Div.
(025)

422
Kingsport Div.
(050)

434

Blountville Div.
(015)

434

1980 CENSUS MAP
BASE MAP COMPILED 1977

REVISIONS							
DATE	TYPE	DATE	TYPE	DATE	TYPE	DATE	TYPE
	1980 TRACTS						
	1980 BLOCKS						
	1978 RAS						
	1980 TRACTS						
	1980 RAS						

NOT REVIEWED

NORTH

1 0 1 MILE
1000 0 1000 2000 3000 4000 5000 6000 7000 FEET
1 .5 0 1 KILOMETER

INDEX TO ADJOINING SHEETS

		8
11	12	13
18	17	16

JOHNSON CITY-KINGSPORT-BRISTOL
Metropolitan Map Series
3660

MAP SHEET
12

BRISTOL, TENN.-BRISTOL, VA. URBANIZED AREA

MICROFILMED FROM
BEST AVAILABLE COPY

UNITED STATES
DEPARTMENT OF COMMERCE

BUREAU OF THE CENSUS
Geography Division

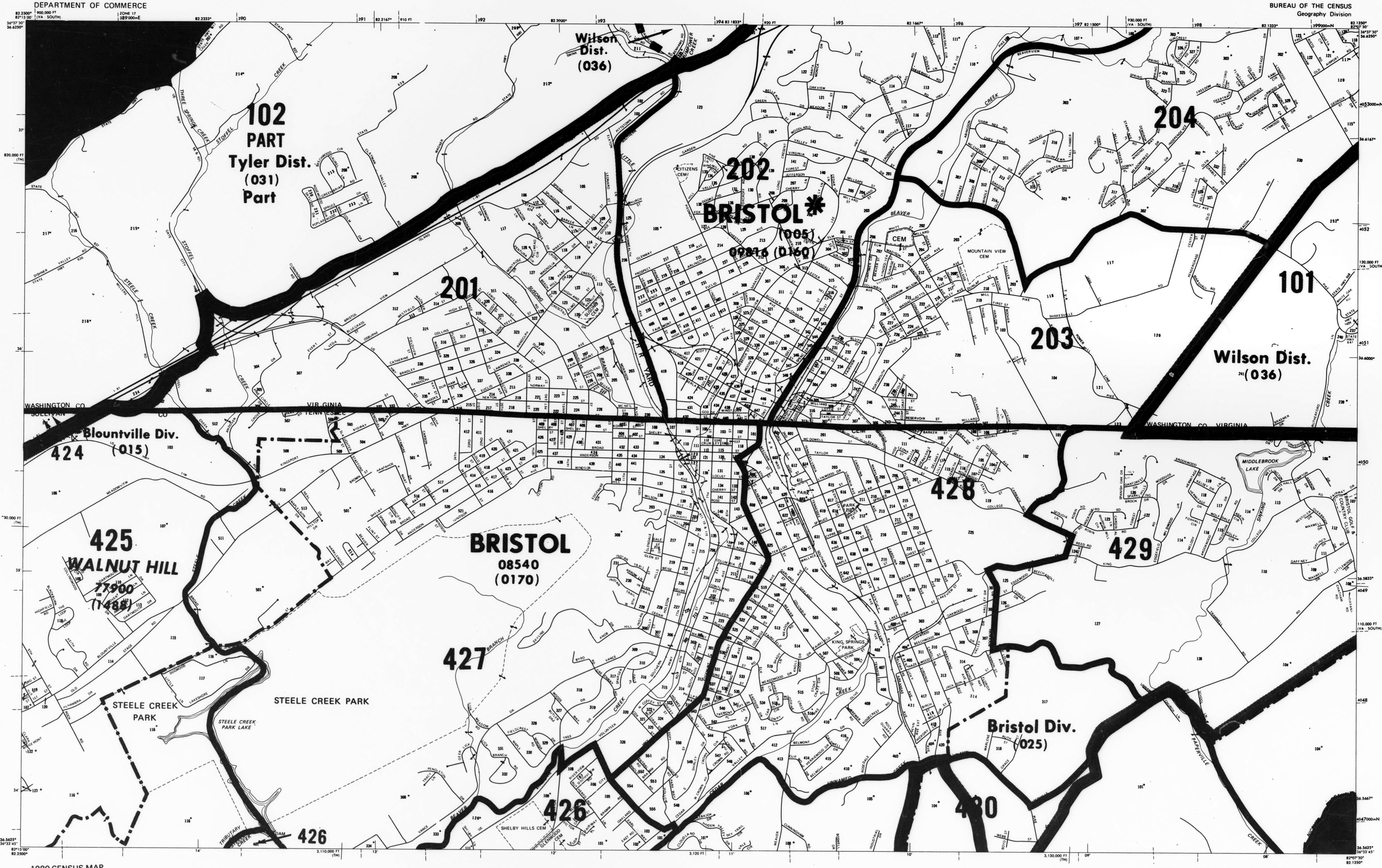

1980 CENSUS MAP
BASE MAP COMPILED 1976

REVISIONS							
DATE	TYPE	DATE	TYPE	DATE	TYPE	DATE	TYPE
7-78	1980 TRACTS						
1980	UPDATED CUE						
1978	BAS						
1-1-80	BAS						

NOT REVIEWED:

NORTH

1 ½ 0 1 MILE
1000 0 1000 2000 3000 4000 5000 6000 7000 FEET
1 .5 0 1 KILOMETER

INDEX TO ADJOINING SHEETS

	8	7
12	13	14
17	16	

JOHNSON CITY - KINGSPORT - BRISTOL
Metropolitan Map Series
3660

(47-163) Sullivan Co., TN
(51-520) Bristol City, VA
(51-191) Washington Co., VA

MAP SHEET
13

BRISTOL, TENN.,-BRISTOL, VA. URBANIZED AREA

MICROFILMED FROM
BEST AVAILABLE COPY

UNITED STATES
DEPARTMENT OF COMMERCE

BUREAU OF THE CENSUS
Geography Division

BRISTOL *
(005)
09816 (0160)

204

Wilson Dist.
(036)
101

110
PART

Madison Dist.
(016)
Part

WASHINGTON CO
SULLIVAN CO

VIRGINIA

Holston Valley Div.
(040) Part

431
PART

BRISTOL
BRISTOL GOLF AND COUNTRY CLUB
08540
(0170)
429

Bristol Div.
(025)

ED 951
Holston Valley Div.
(040)
Part

SOUTH HOLSTON RESERVOIR

1980 CENSUS MAP
BASE MAP COMPILED 1977

REVISIONS							
DATE	TYPE	DATE	TYPE	DATE	TYPE	DATE	TYPE
1978	BAS						
1980	TRACTS						
1980	BAS						

NOT REVIEWED:

NORTH

1 0 1 MILE
1000 0 1000 2000 3000 4000 5000 6000 7000 FEET
1 .5 0 1 KILOMETER

INDEX TO ADJOINING SHEETS

8	7	
13	14	
16		

JOHNSON CITY-KINGSPORT-BRISTOL
Metropolitan Map Series
3660
MAP SHEET
14

(47-163) Sullivan Co., TN
(51 520) Bristol City, VA
(51 191) Washington Co., VA

BRISTOL, TENN.-BRISTOL, VA. URBANIZED AREA

MICROFILMED FROM
BEST AVAILABLE COPY

UNITED STATES
DEPARTMENT OF COMMERCE

BUREAU OF THE CENSUS
Geography Division

1980 CENSUS MAP
BASE MAP COMPILED 1977

REVISIONS							
DATE	TYPE	DATE	TYPE	DATE	TYPE	DATE	TYPE
7-78	1980 TRACTS						
1980	UPDATED CUI						
1978	BAS						
7-78	1980 TRACTS						
1-1-80	BAS						

NOT REVIEWED:

NORTH

1 ½ 0 1 MILE
1000 0 1000 2000 3000 4000 5000 6000 7000 FEET
1 .5 0 1 KILOMETER

INDEX TO ADJOINING SHEETS

12	13	14
17	16	
26		

JOHNSON CITY-KINGSPORT-BRISTOL
Metropolitan Map Series
3660
(47-163) Sullivan Co., TN
MAP SHEET
16

BRISTOL, TENN.-BRISTOL, VA. URBANIZED AREA

MICROFILMED FROM
BEST AVAILABLE COPY

UNITED STATES
DEPARTMENT OF COMMERCE

BUREAU OF THE CENSUS
Geography Division

422

424

Kingsport Div.
(050)

KINGSPORT URBANIZED AREA

INDIAN SPRINGS
37260
(0701)

423

BLOUNTVILLE
06740
(0143)

BRISTOL TENN.,-BRISTOL, VA. URBANIZED AREA

434

425

Bristol Div.
(025)

WALNUT HILL
77900
(1488)

WALNUT HILL
77900
(1488)

425

BRISTOL
08540
(0170)

426

BRISTOL, TENN.,-
BRISTOL, VA.
URBANIZED AREA

Blountville Div.
(015)

BRISTOL
08540
(0170)

GOLF COURSE

Bristol Div.
(025)

430

435

ED 955

432
PART

Bluff City-Piney Flats Div.
(021) Part

1980 CENSUS MAP
BASE MAP COMPILED 1977

REVISIONS						
DATE	TYPE	DATE	TYPE	DATE	TYPE	DATE	TYPE
1-78	1980 TRACTS						
1980	UPDATED CUS						
1979	BAS						
7-78	1980 TRACTS						
1-80	BAS						

NOT REVIEWED:

NORTH

1 MILE
1000 0 1000 2000 3000 4000 5000 6000 7000 FEET
1 .5 0 1 KILOMETER

INDEX TO ADJOINING SHEETS

11	12	13
18	17	16
25	26	

JOHNSON CITY-KINGSPORT-BRISTOL
Metropolitan Map Series
3660
(47-163) Sullivan Co., TN
MAP SHEET
17

BRISTOL, TENN.,-BRISTOL, VA. URBANIZED AREA
KINGSPORT URBANIZED AREA

best copy
available

MICROFILMED FROM
BEST AVAILABLE COPY

UNITED STATES
DEPARTMENT OF COMMERCE

BUREAU OF THE CENSUS
Geography Division

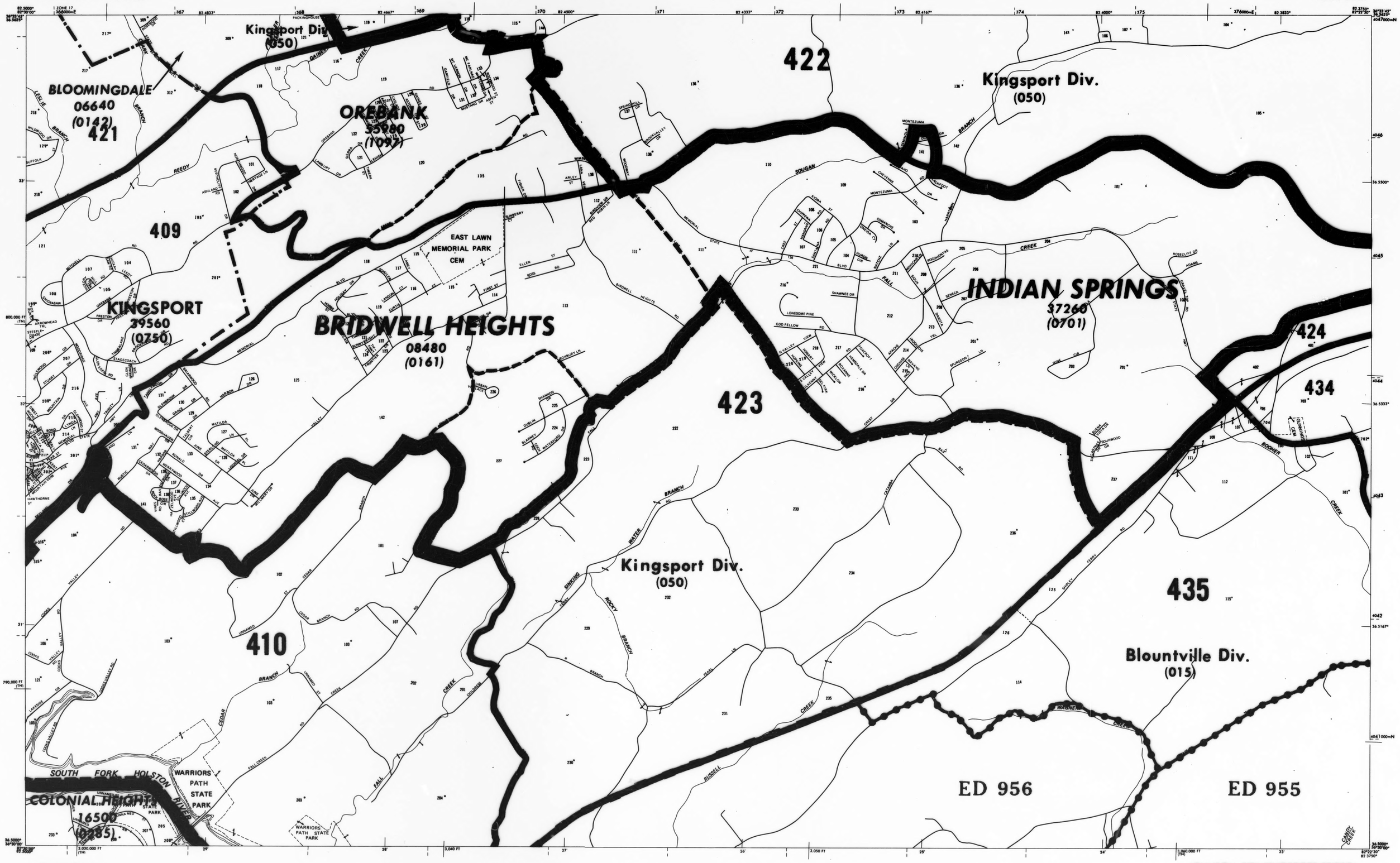

1980 CENSUS MAP
BASE MAP COMPILED 1977

REVISIONS							
DATE	TYPE	DATE	TYPE	DATE	TYPE	DATE	TYPE
7-78	1980 TRACTS						
1980	UPDATED EDS						
1978	BAS						
1-1-80	BAS						

NOT REVIEWED:

NORTH

1 ½ 0 1 MILE

1000 0 1000 2000 3000 4000 5000 6000 7000 FEET

1 .5 0 1 KILOMETER

INDEX TO ADJOINING SHEETS

10	11	12
19	18	17
24	25	26

JOHNSON CITY-KINGSPORT-BRISTOL
Metropolitan Map Series
3660
(47-163) Sullivan Co., TN
MAP SHEET
18

KINGSPORT URBANIZED AREA

MICROFILMED FROM
BEST AVAILABLE COPY

UNITED STATES
DEPARTMENT OF COMMERCE

BUREAU OF THE CENSUS
Geography Division

KINGSPORT
39560
(0750)

LYNN GARDEN
12400
(0856)

BLOOMINGDALE
06640
(0142)

SULLIVAN GARDENS
71800
(1394)

COLONIAL HEIGHTS
16500
(0285)

Mount Carmel Div.
(027)

Kingsport Div.
(050)

Beech Creek Div.
(005)
(US MILITARY RESERVATION)

HOLSTON ORDNANCE WORKS

RIDGEFIELDS GOLF AND COUNTRY CLUB

MEADOW VIEW GOLF COURSE

BORDEN PARK

FORT PATRICK HENRY RESERVOIR

401 402 403 404 405 406 407 408 409 410 411 412 413 414 415 416 418 419 421 506 507

BIG SLUICE
SOUTH FORK HOLSTON RIVER
BIG REEDY CREEK
LITTLE REEDY CREEK
HORSE CREEK
KINGSPORT RESERVOIR
HAWKINS
SULLIVAN

1980 CENSUS MAP
BASE MAP COMPILED 1977

REVISIONS

DATE	TYPE	DATE	TYPE	DATE	TYPE	DATE	TYPE
	(1980 TRACTS)						
1978	BAS						
1980	BAS						

NOT REVIEWED

NORTH

1 0 1 MILE
1000 0 1000 2000 3000 4000 5000 6000 7000 FEET
1 .5 0 1 KILOMETER

INDEX TO ADJOINING SHEETS

9	10	11
20	19	18
23	24	25

JOHNSON CITY-KINGSPORT-BRISTOL
Metropolitan Map Series
3660
MAP SHEET
19
(47 073) Hawkins Co., TN
(47 163) Sullivan Co., TN

KINGSPORT URBANIZED AREA

MICROFILMED FROM
BEST AVAILABLE COPY

UNITED STATES
DEPARTMENT OF COMMERCE

BUREAU OF THE CENSUS
Geography Division

Church Hill Div.
(015)
Part

505
PART

Mount Carmel Div.
(027)

MOUNT CARMEL
50560
(0996)

Mount Carmel Div.
(027)

KINGSPORT
39560
(0750)

506

KINGSPORT
39560
(0750)

Mount Carmel Div.
(027)

HOLSTON ARMY AMMUNITION PLANT

(US MILITARY RESERVATION)

CHURCH HILL
14980
(0247)

HORD ISLAND

SMITH ISLAND

HAWKINS ISLAND

NEGRO ISLAND

Beech Creek Div.
(005)
ED 884

507

Beech Creek Div.
(005)

507

Kingsport Div.
(050)

414

KINGSPORT
39560
(0750)

1980 CENSUS MAP
BASE MAP COMPILED 1976

REVISIONS							
DATE	TYPE	DATE	TYPE	DATE	TYPE	DATE	TYPE
1980							
	1970 BAS						
	1980 TRACTS						
	BAS						

NOT REVIEWED:

NORTH

1 0 1 MILE
1000 0 1000 2000 3000 4000 5000 6000 7000 FEET
1 .5 0 1 KILOMETER

INDEX TO ADJOINING SHEETS

	9	10
516 SE	20	19
22	23	24

JOHNSON CITY - KINGSPORT - BRISTOL
Metropolitan Map Series
3660
(47 073) Hawkins Co., TN
(47 163) Sullivan Co., TN
MAP SHEET
20

KINGSPORT URBANIZED AREA

best copy available

REPRODUCED FROM
BEST AVAILABLE COPY

UNITED STATES
DEPARTMENT OF COMMERCE

BUREAU OF THE CENSUS
Geography Division

1980 CENSUS MAP
BASE MAP COMPILED 1977

REVISIONS							
DATE	TYPE	DATE	TYPE	DATE	TYPE	DATE	TYPE
	1980 TRACTS						
1980	UPDATED CVS						
1979	BAS						
	1980 TRACTS						
	BAS						

NOT REVIEWED

NORTH

1 MILE
1 0 1
1000 0 1000 2000 3000 4000 5000 6000 7000 FEET
1 5 0 1 KILOMETER

INDEX TO ADJOINING SHEETS

		516 SE
	21	22

JOHNSON CITY - KINGSPORT - BRISTOL
Metropolitan Map Series
3660

MAP SHEET
21

best copy available

REPRODUCED FROM
BEST AVAILABLE COPY

UNITED STATES
DEPARTMENT OF COMMERCE

BUREAU OF THE CENSUS
Geography Division

Church Hill Div.
(015)
505

Surgoinsville Div.
(035)
Part
504
PART

SURGOINSVILLE
72380
(1400)

Surgoinsville Div.
(035)
Part

507
PART

ED 884

ED 885

Surgoinsville Div.
(035)
Part

Beech Creek Div.
(005)
Part

1980 CENSUS MAP
BASE MAP COMPILED 1977

REVISIONS							
DATE	TYPE	DATE	TYPE	DATE	TYPE	DATE	TYPE
1978	BAS						
1980	TRACTS						
1980	BAS						

NOT REVIEWED

NORTH

1 0 1 MILE
1000 0 1000 2000 3000 4000 5000 6000 7000 FEET
1 .5 0 1 KILOMETER

INDEX TO ADJOINING SHEETS

	516 SE	20
21	22	23
		30

JOHNSON CITY-KINGSPORT-BRISTOL
Metropolitan Map Series
3660
(47-073) Hawkins Co., TN
MAP SHEET
22

REPRODUCED FROM
BEST AVAILABLE COPY

UNITED STATES
DEPARTMENT OF COMMERCE

BUREAU OF THE CENSUS
Geography Division

Beech Creek Div.
(005)
Part

ED 884

Church Hill Div.
(015)

HOLSTON ARMY
AMMUNITION PLANT

KINGSPORT
39560
(0750)

507
PART

Kingsport Div.
(050)

414
ED 953

Sulphur Springs Div.
(035)

ED 704

HAWKINS
SULLIVAN
SULLIVAN
SULLIVAN
WASHINGTON

1980 CENSUS MAP
BASE MAP COMPILED 1977

REVISIONS

DATE	TYPE	DATE	TYPE	DATE	TYPE	DATE	TYPE
	1980 TRACTS						
1978	BAS						
	BAS						

NOT REVIEWED:

NORTH

1 0 1 MILE
1000 0 1000 2000 3000 4000 5000 6000 7000 FEET
1 .5 0 1 KILOMETER

INDEX TO ADJOINING SHEETS

516 SE	20	19
22	23	24
	30	29

JOHNSON CITY-KINGSPORT-BRISTOL
Metropolitan Map Series
3660

(47 073) Hawkins Co., TN
(47 163) Sullivan Co., TN
(47 179) Washington Co., TN

MAP SHEET
23

KINGSPORT URBANIZED AREA

REPRODUCED FROM
BEST AVAILABLE COPY

UNITED STATES
DEPARTMENT OF COMMERCE

BUREAU OF THE CENSUS
Geography Division

KINGSPORT
39560
(0750)

SULLIVAN GARDENS
71800
(1394)

Kingsport Div.
(050)

414

413

412

411

410

436

COLONIAL HEIGHTS
16580
(0285)

FORDTOWN
26860
(0510)

ED 953

ED 954

1980 CENSUS MAP
BASE MAP COMPILED 1977

REVISIONS						
DATE	TYPE	DATE	TYPE	DATE	TYPE	DATE	TYPE
7-79	1980 TRACTS						
1980	UPDATED						
1979	BAS						
7-/8	1980 TRACTS						
1-1-80	BAS						

NOT REVIEWED:

NORTH

1 MILE
1000 0 1000 2000 3000 4000 5000 6000 7000 FEET
1 KILOMETER

INDEX TO ADJOINING SHEETS

20	19	18
23	24	25
30	29	28

JOHNSON CITY-KINGSPORT-BRISTOL
Metropolitan Map Series
3660
(47-163) Sullivan Co., TN
MAP SHEET
24

KINGSPORT URBANIZED AREA

MICROFILMED FROM
BEST AVAILABLE COPY

UNITED STATES
DEPARTMENT OF COMMERCE

BUREAU OF THE CENSUS
Geography Division

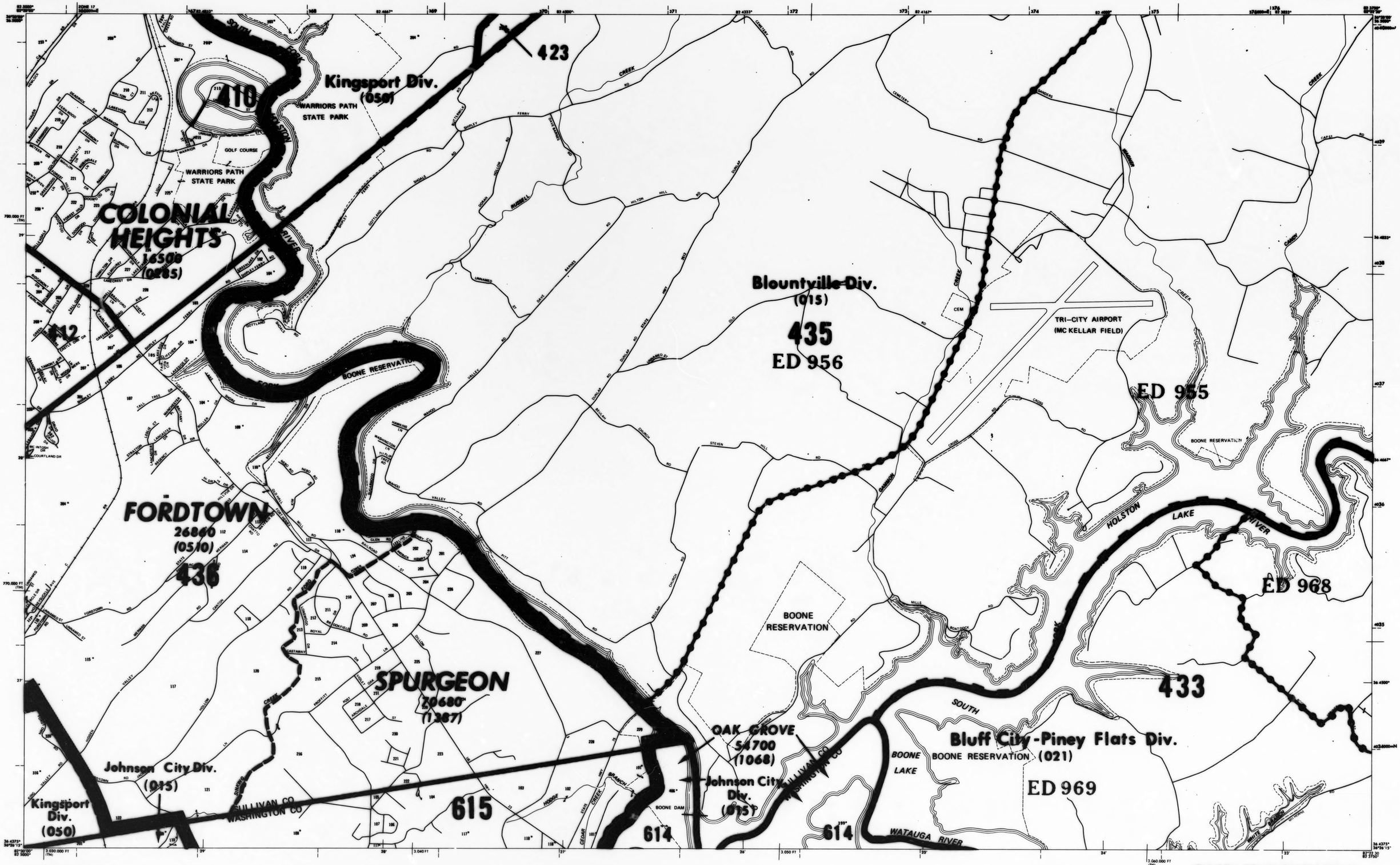

1980 CENSUS MAP
BASE MAP COMPILED 1976

REVISIONS							
DATE	TYPE	DATE	TYPE	DATE	TYPE	DATE	TYPE
7 78	1980 TRACTS						
19**	BAS						
7 8	1980 TRACTS						
1 1 80	BAS						

NOT REVIEWED:

NORTH

1 0 1 MILE
1000 0 1000 2000 3000 4000 5000 6000 7000 FEET
1 .5 0 1 KILOMETER

INDEX TO ADJOINING SHEETS

19	18	17
24	25	26
29	28	27

JOHNSON CITY-KINGSPORT-BRISTOL
Metropolitan Map Series
3660
(47-163) Sullivan Co., TN
(47-179) Washington Co., TN
MAP SHEET 25
KINGSPORT URBANIZED AREA

REPRODUCED FROM
BEST AVAILABLE COPY

best copy
available

UNITED STATES
DEPARTMENT OF COMMERCE

BUREAU OF THE CENSUS
Geography Division

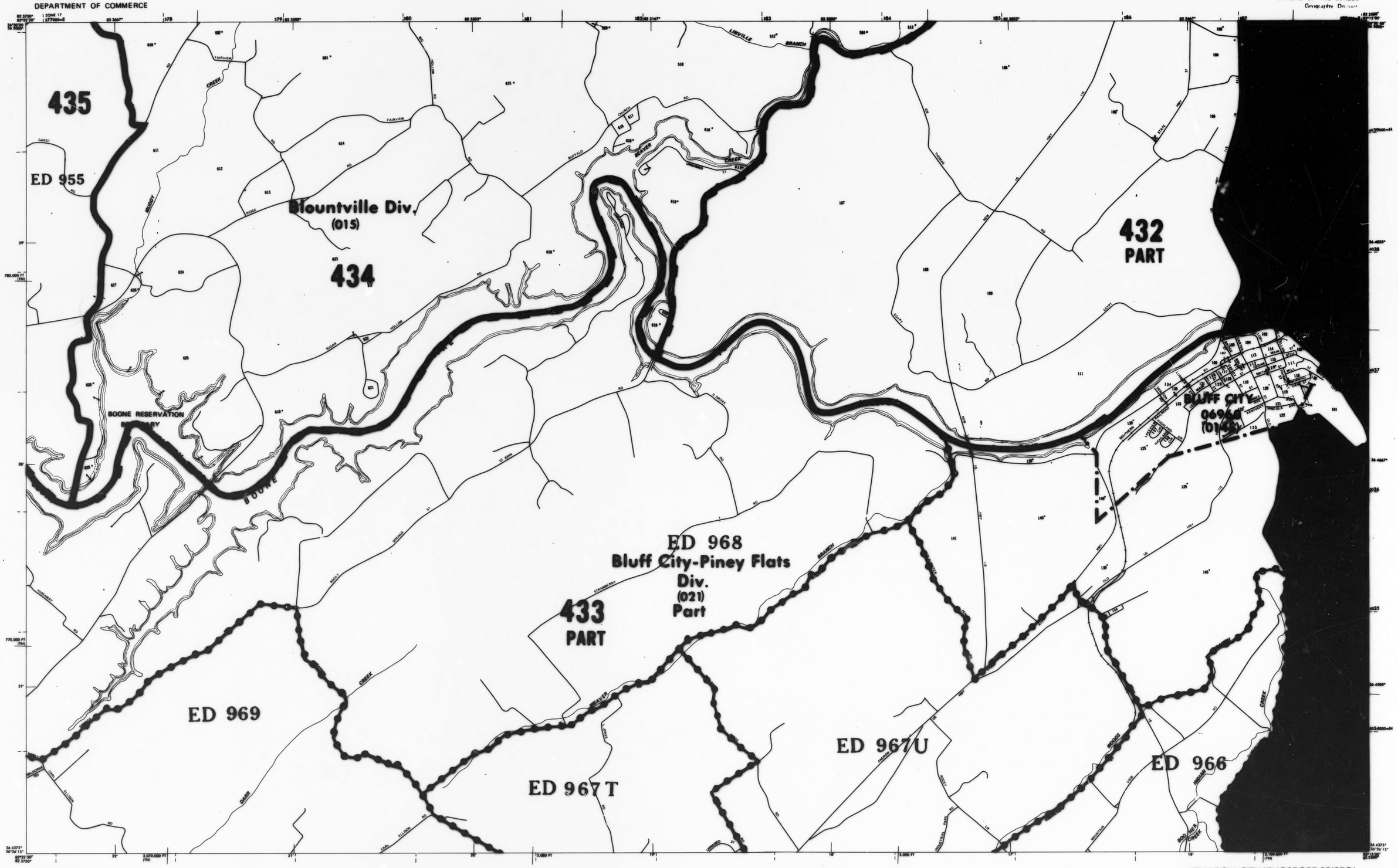

1980 CENSUS MAP
BASE MAP COMPILED 1977

REVISIONS							
DATE	TYPE	DATE	TYPE	DATE	TYPE	DATE	TYPE
7-78	1980 TRACTS						
1980	UNDATED CUE						
1978	RAS						
7-78	1980 TRACTS						
1-1-80	RAS						

NOT REVIEWED:

NORTH

1 ½ 0 1 MILE
1000 0 1000 2000 3000 4000 5000 6000 7000 FEET
1 .5 0 1 KILOMETER

INDEX TO ADJOINING SHEETS

18	17	16
25	26	
28	27	520 SW

JOHNSON CITY-KINGSPORT-BRISTOL
Metropolitan Map Series
3660
(47-163) Sullivan Co., TN
MAP SHEET
26

MICROFILMED FROM
BEST AVAILABLE COPY

best copy
available

UNITED STATES
DEPARTMENT OF COMMERCE

BUREAU OF THE CENSUS
Geography Division

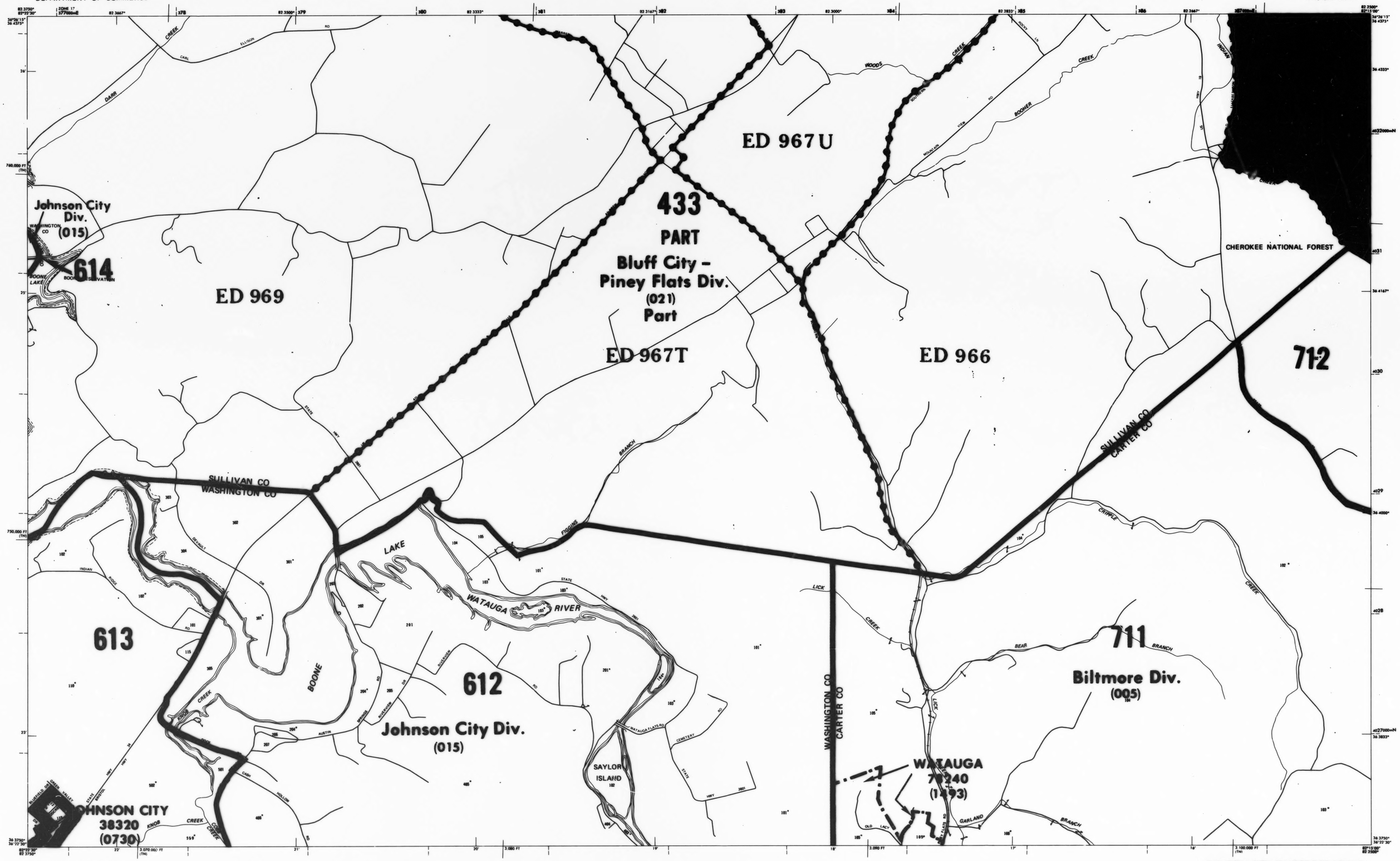

1980 CENSUS MAP
BASE MAP COMPILED 1977

REVISIONS							
DATE	TYPE	DATE	TYPE	DATE	TYPE	DATE	TYPE
1980	UPDATED CUR						
1979	RAS						
1980	1980 TRACTS						
1980	RAS						

NOT REVIEWED:

NORTH

1 ½ 0 1 MILE
1000 0 1000 2000 3000 4000 5000 6000 7000 FEET
1 .5 0 1 KILOMETER

INDEX TO ADJOINING SHEETS

25	26	
28	27	520 SW
33	34	523 NW

JOHNSON CITY-KINGSPORT-BRISTOL
Metropolitan Map Series
3660
(47-019) Carter Co., TN
(47-163) Sullivan Co., TN
(47-179) Washington Co., TN
MAP SHEET
27

JOHNSON CITY URBANIZED AREA

MICROFILMED FROM
BEST AVAILABLE COPY

UNITED STATES
DEPARTMENT OF COMMERCE

BUREAU OF THE CENSUS
Geography Division

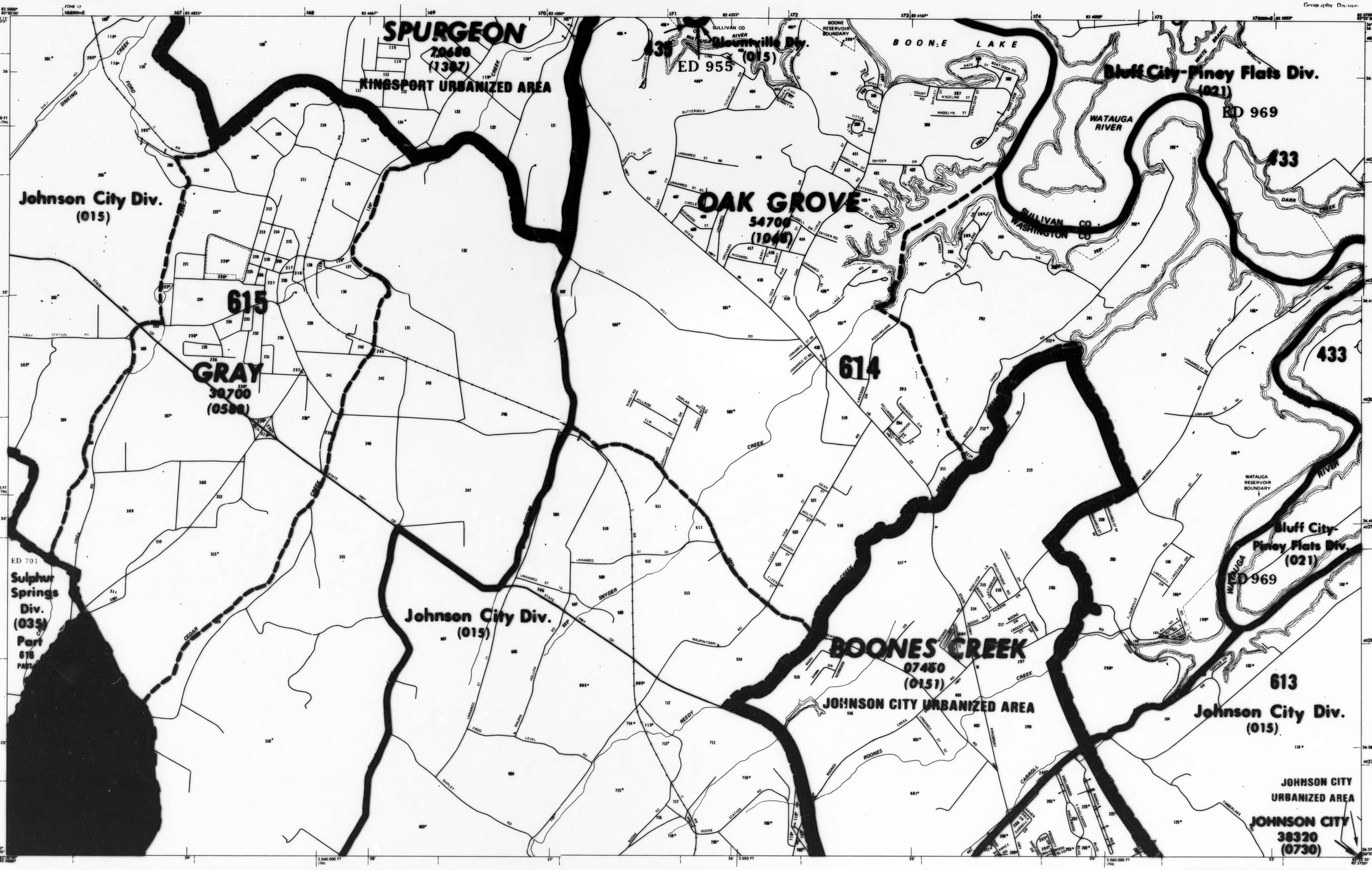

1980 CENSUS MAP
BASE MAP COMPILED 1977

REVISIONS							
DATE	TYPE	DATE	TYPE	DATE	TYPE	DATE	TYPE
[illegible]	1980 TRACTS						
1980	[illegible]						
1979	BAS						
[illegible]	1980 TRACTS						
[illegible]	BAS						

NOT REVIEWED:

NORTH

1 ½ 0 1 MILE
1000 0 1000 2000 3000 4000 5000 6000 7000 FEET
1 .5 0 1 KILOMETER

INDEX TO ADJOINING SHEETS

24	25	26
29	28	27
	33	34

JOHNSON CITY-KINGSPORT-BRISTOL
Metropolitan Map Series
3660
(47-163) Sullivan Co., TN
(47-179) Washington Co., TN
MAP SHEET
28

JOHNSON CITY URBANIZED AREA
KINGSPORT URBANIZED AREA

MICROFILMED FROM
BEST AVAILABLE COPY

UNITED STATES
DEPARTMENT OF COMMERCE

BUREAU OF THE CENSUS
Geography Division

414
ED 953

ED 954

413

Kingsport Div.
(050)

436

SULLIVAN
WASHINGTON
CO
CO

SULLIVAN
WASHINGTON
CO
CO

Johnson City Div.
(015)

615

FALL BRANCH
25540
(0497)

ED 700

ED 703

616
PART
ED 702

Sulphur Springs Div.
(035)
Part

ED 701

1980 CENSUS MAP
BASE MAP COMPILED 1977

REVISIONS							
DATE	TYPE	DATE	TYPE	DATE	TYPE	DATE	TYPE
7 78	1980 TRACTS						
10	UPDATED						
11 79	BAS						
3 1 80	BAS						

NOT REVIEWED:

NORTH

1 0 1 MILE
1000 0 1000 2000 3000 4000 5000 6000 7000 FEET
1 .5 0 1 KILOMETER

INDEX TO ADJOINING SHEETS

23	24	25
	29	28
		33

JOHNSON CITY-KINGSPORT-BRISTOL
Metropolitan Map Series
3660
(47 163)Sullivan Co., TN
(47 179)Washington Co., TN
MAP SHEET
29

MICROFILMED FROM
BEST AVAILABLE COPY

UNITED STATES
DEPARTMENT OF COMMERCE

BUREAU OF THE CENSUS
Geography Division

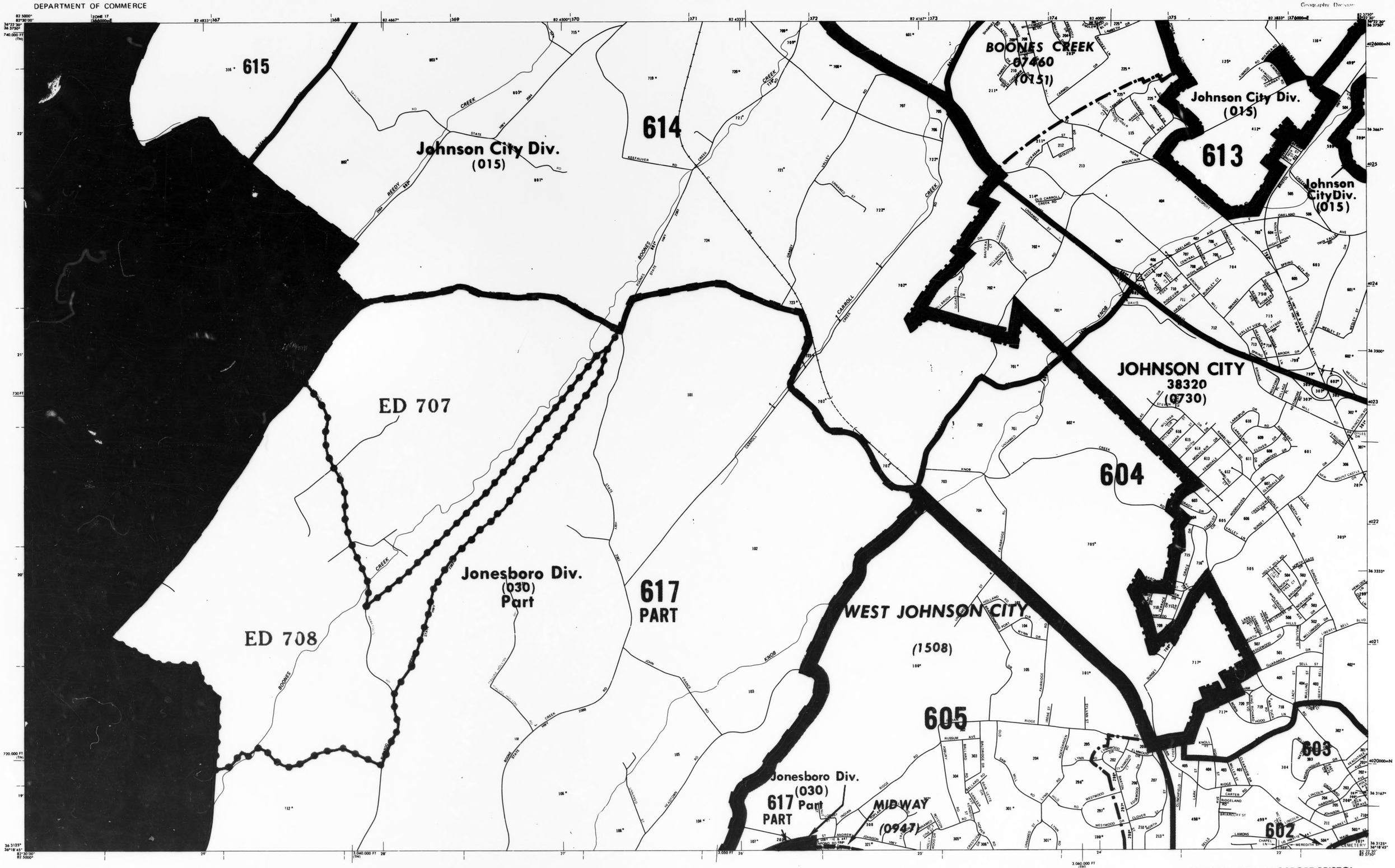

1980 CENSUS MAP
BASE MAP COMPILED 1977

REVISIONS							
DATE	TYPE	DATE	TYPE	DATE	TYPE	DATE	TYPE

NOT REVIEWED:

NORTH

1 ½ 0 1 MILE
1000 0 1000 2000 3000 4000 5000 6000 7000 FEET
1 .5 0 1 KILOMETER

INDEX TO ADJOINING SHEETS

29	28	27
	33	34
	36	35

JOHNSON CITY-KINGSPORT-BRISTOL
Metropolitan Map Series
3660
(47-179) Washington Co., TN
MAP SHEET
33

JOHNSON CITY URBANIZED AREA

MICROFILMED FROM
BEST AVAILABLE COPY

UNITED STATES
DEPARTMENT OF COMMERCE

BUREAU OF THE CENSUS
Geography Division

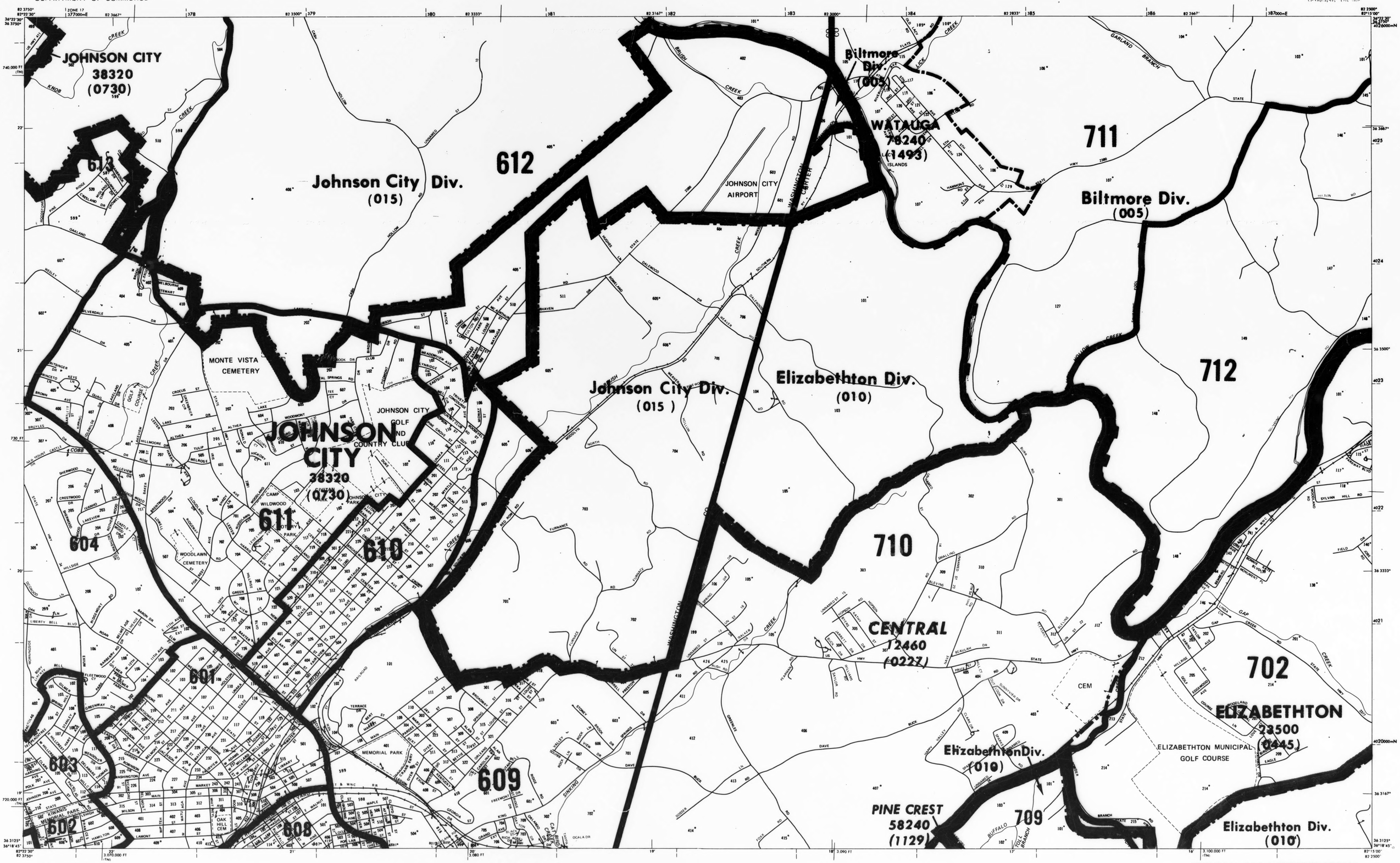

1980 CENSUS MAP
BASE MAP COMPILED 1977

REVISIONS							
DATE	TYPE	DATE	TYPE	DATE	TYPE	DATE	TYPE
7/78	1980 TRACTS						
1980							
1979							
1980							

NOT REVIEWED:

NORTH

1 ½ 0 1 MILE

1000 0 1000 2000 3000 4000 5000 6000 7000 FEET

1 .5 0 1 KILOMETER

INDEX TO ADJOINING SHEETS

28	27	520 SW
33	34	523 NW
36	35	523 SW

JOHNSON CITY-KINGSPORT-BRISTOL
Metropolitan Map Series
3660

MAP SHEET
34

JOHNSON CITY URBANIZED AREA

MICROFILMED FROM
BEST AVAILABLE COPY

UNITED STATES
DEPARTMENT OF COMMERCE

BUREAU OF THE CENSUS
Geography Division

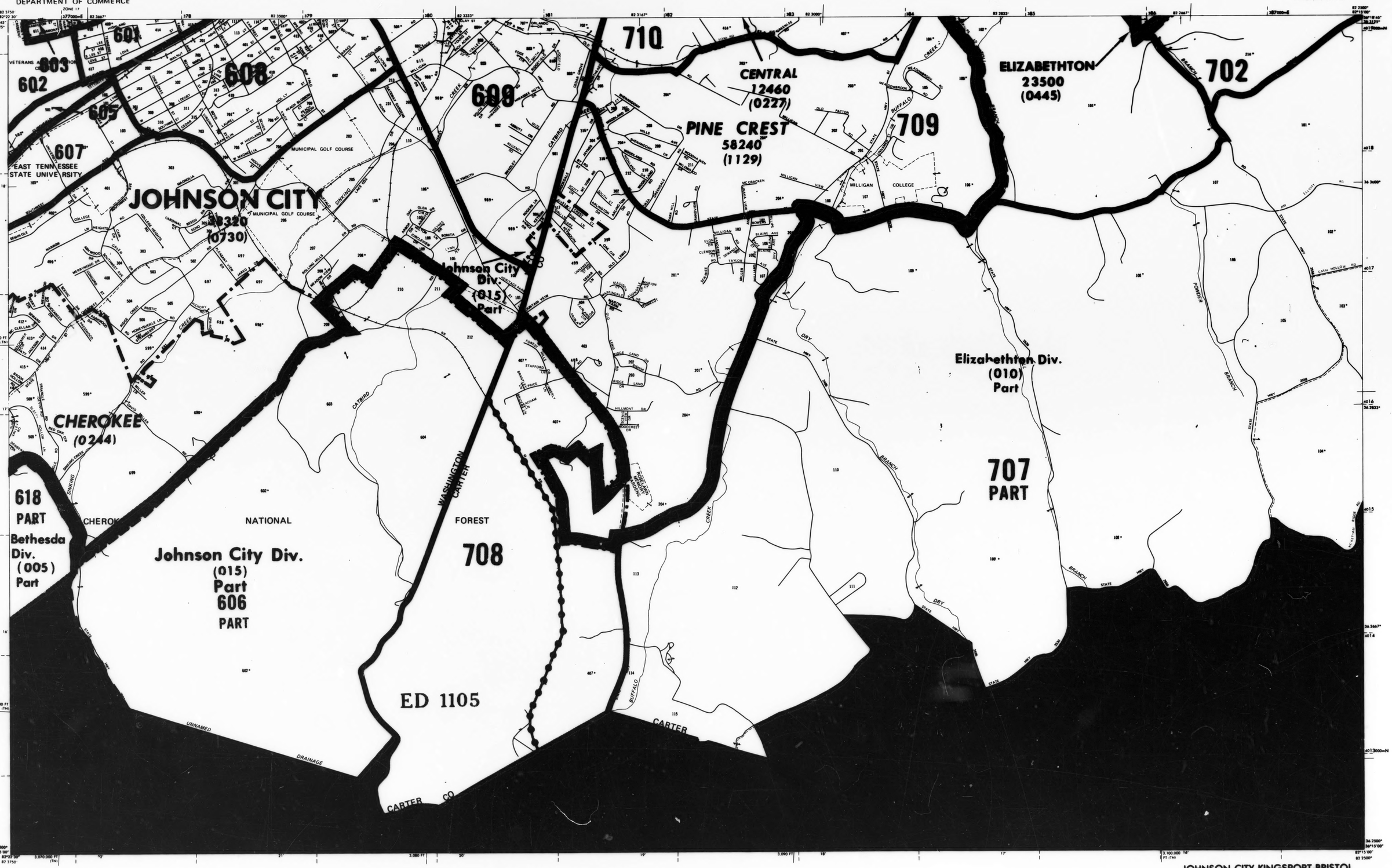

1980 CENSUS MAP
BASE MAP COMPILED 1977

REVISIONS							
DATE	TYPE	DATE	TYPE	DATE	TYPE	DATE	TYPE
1980	TRACTS						
1978	BAS						
	1980 TRACTS						
	A						

NOT REVIEWED:

NORTH

1 ½ 0 1 MILE

1000 0 1000 2000 3000 4000 5000 6000 7000 FEET

1 .5 0 1 KILOMETER

INDEX TO ADJOINING SHEETS

33	34	523 NW
36	35	523 SW

JOHNSON CITY-KINGSPORT-BRISTOL

Metropolitan Map Series
3660

(47.019) Carter Co., TN
(47.171) Unicoi Co., TN
(47.179) Washington Co., TN

MAP SHEET
35

JOHNSON CITY URBANIZED AREA

MICROFILMED FROM
BEST AVAILABLE COPY

UNITED STATES
DEPARTMENT OF COMMERCE

BUREAU OF THE CENSUS
Geography Division

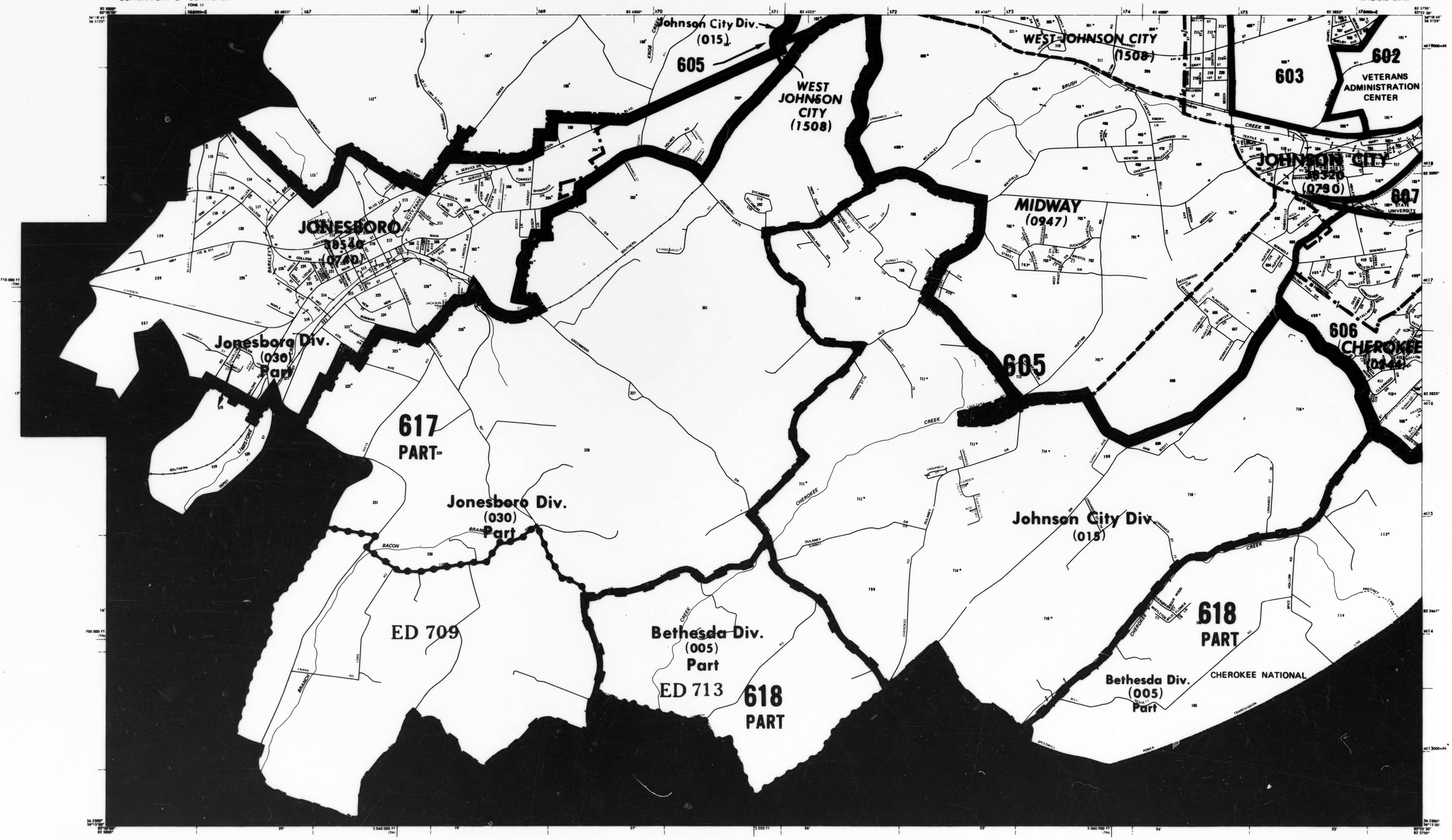

1980 CENSUS MAP
BASE MAP COMPILED 1977

REVISIONS							
DATE	TYPE	DATE	TYPE	DATE	TYPE	DATE	TYPE

NOT REVIEWED

NORTH

1 ½ 0 1 MILE
1000 0 1000 2000 3000 4000 5000 6000 7000 FEET
1 .5 0 1 KILOMETER

INDEX TO ADJOINING SHEETS

	33	34
	36	35

JOHNSON CITY-KINGSPORT-BRISTOL
Metropolitan Map Series
3660
(47-179) Washington Co. TN
MAP SHEET
36

JOHNSON CITY URBANIZED AREA

MICROFILMED FROM
BEST AVAILABLE COPY

UNITED STATES
DEPARTMENT OF COMMERCE

BUREAU OF THE CENSUS
Geography Division

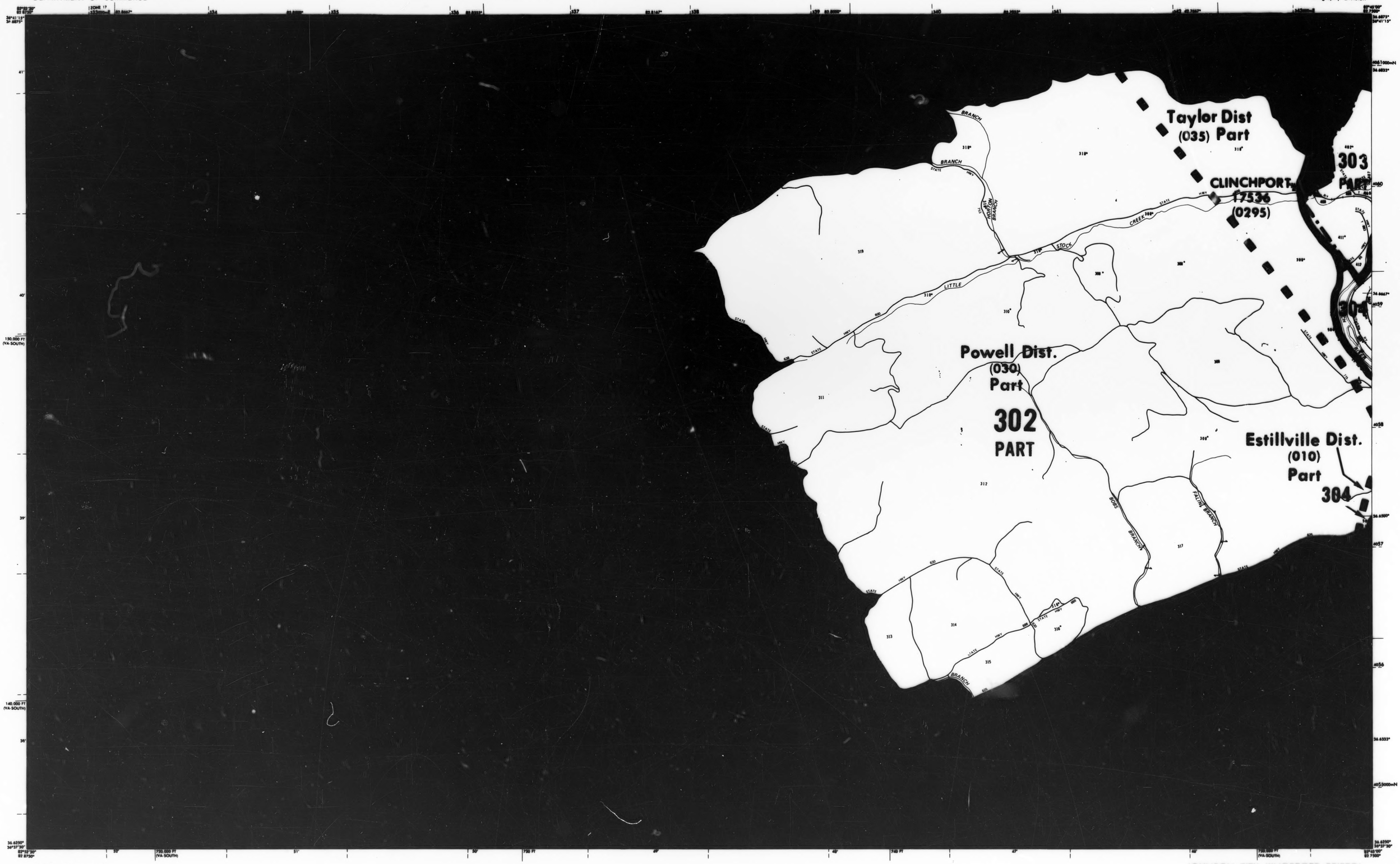

1980 CENSUS MAP

BASE MAP COMPILED 1978

REVISIONS							
DATE	TYPE	DATE	TYPE	DATE	TYPE	DATE	TYPE
1978	BAS						
	1980 TRACTS						

NOT REVIEWED:

NORTH

1 0 1 MILE

1000 0 1000 2000 3000 4000 5000 6000 7000 FEET

1 .5 0 1 KILOMETER

INDEX TO ADJOINING SHEETS

	510 SE	511 SW
		9

JOHNSON CITY--KINGSPORT--BRISTOL

Metropolitan Map Series

3660

(51 169) Scott Co. VA

MAP SHEET
510SE

REPRODUCED FROM
BEST AVAILABLE COPY

UNITED STATES
DEPARTMENT OF COMMERCE

BUREAU OF THE CENSUS
Geography Division

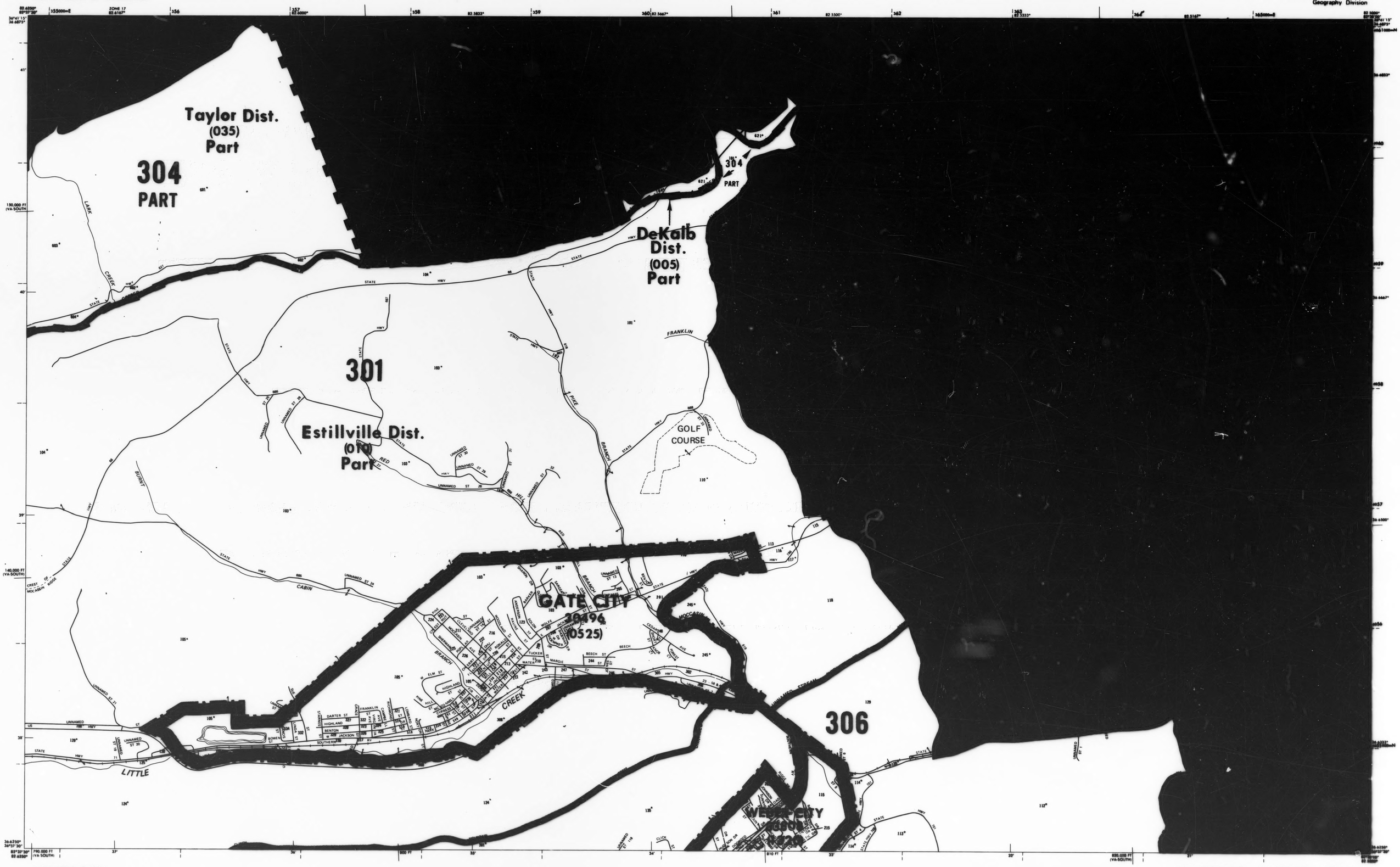

1980 CENSUS MAP
BASE MAP COMPILED 1976

REVISIONS							
DATE	TYPE	DATE	TYPE	DATE	TYPE	DATE	TYPE
1 76	1980 TRACTS						
1976	BAS						
1 1 80	1980 TRACTS						
1 1 80	BAS						

NOT REVIEWED:

NORTH

1 ½ 0 1 MILE

1000 0 1000 2000 3000 4000 5000 6000 7000 FEET

1 .5 0 1 KILOMETER

INDEX TO ADJOINING SHEETS

511 SW	511 SE	
9	10	11

JOHNSON CITY - KINGSPORT - BRISTOL
Metropolitan Map Series
3660

(51-188) Scott Co., VA

MAP SHEET
511SE

KINGSPORT URBANIZED AREA

best copy available

MICROFILMED FROM
BEST AVAILABLE COPY

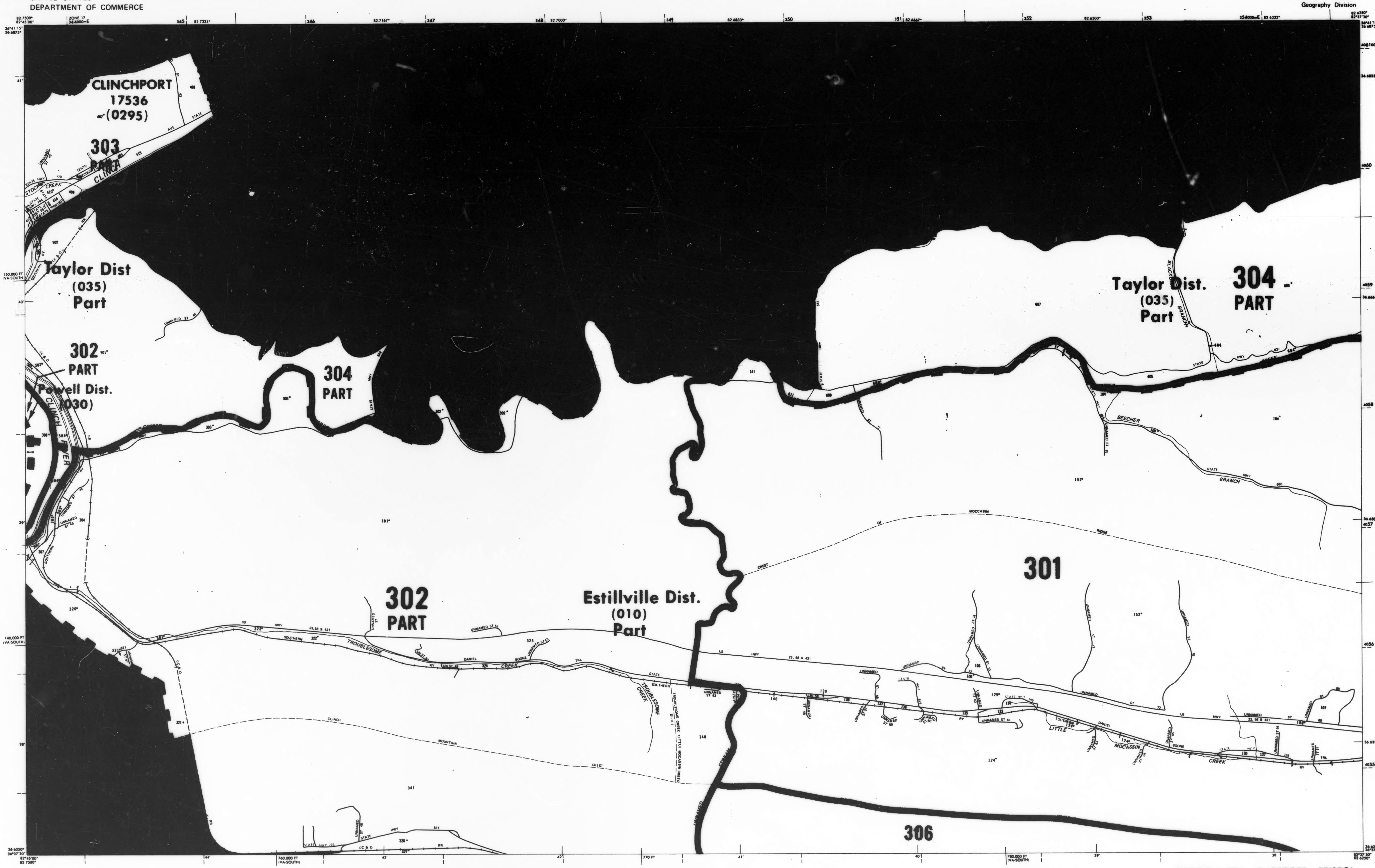

1980 CENSUS MAP
BASE MAP COMPILED 1977

REVISIONS							
DATE	TYPE	DATE	TYPE	DATE	TYPE	DATE	TYPE
7-76	1980 TRACTS						
1981	UPDATED C.H.						
1978	BAS						
7-78	1980 TRACTS						
1-1-80	BAS						

NOT REVIEWED:

UN ST - UN - UNNAMED STREET

NORTH

1 ½ 0 1 MILE
1000 0 1000 2000 3000 4000 5000 6000 7000 FEET
1 .5 0 1 KILOMETER

INDEX TO ADJOINING SHEETS

510 SE	511 SW	511 SE
	9	10

JOHNSON CITY - KINGSPORT - BRISTOL
Metropolitan Map Series
3660

(51-169) Scott Co., VA

MAP SHEET
511SW

MICROFILMED FROM
BEST AVAILABLE COPY

UNITED STATES
DEPARTMENT OF COMMERCE

BUREAU OF THE CENSUS
Geography Division

ED 852

Surgoinsville Div.
(035)
Part

504
PART

505
PART

Church Hill Div.
(015)
Part

ED 884

Beech Creek Div.
(005)

507

1980 CENSUS MAP
BASE MAP COMPILED 1976

REVISIONS							
DATE	TYPE	DATE	TYPE	DATE	TYPE	DATE	TYPE
7-78	1980 TRACTS						
	LATEST CUT						
11-80	BAS						

NOT REVIEWED:

NORTH

1 0 1 MILE
1000 0 1000 2000 3000 4000 5000 6000 7000 FEET
1 .5 0 1 KILOMETER

INDEX TO ADJOINING SHEETS

		9
	516 SE	20
21	22	23

JOHNSON CITY - KINGSPORT - BRISTOL
Metropolitan Map Series
3660
(47-073) Hawkins Co., TN
MAP SHEET
516 SE

KINGSPORT URBANIZED AREA

MICROFILMED FROM
BEST AVAILABLE COPY

UNITED STATES
DEPARTMENT OF COMMERCE

BUREAU OF THE CENSUS
Geography Division

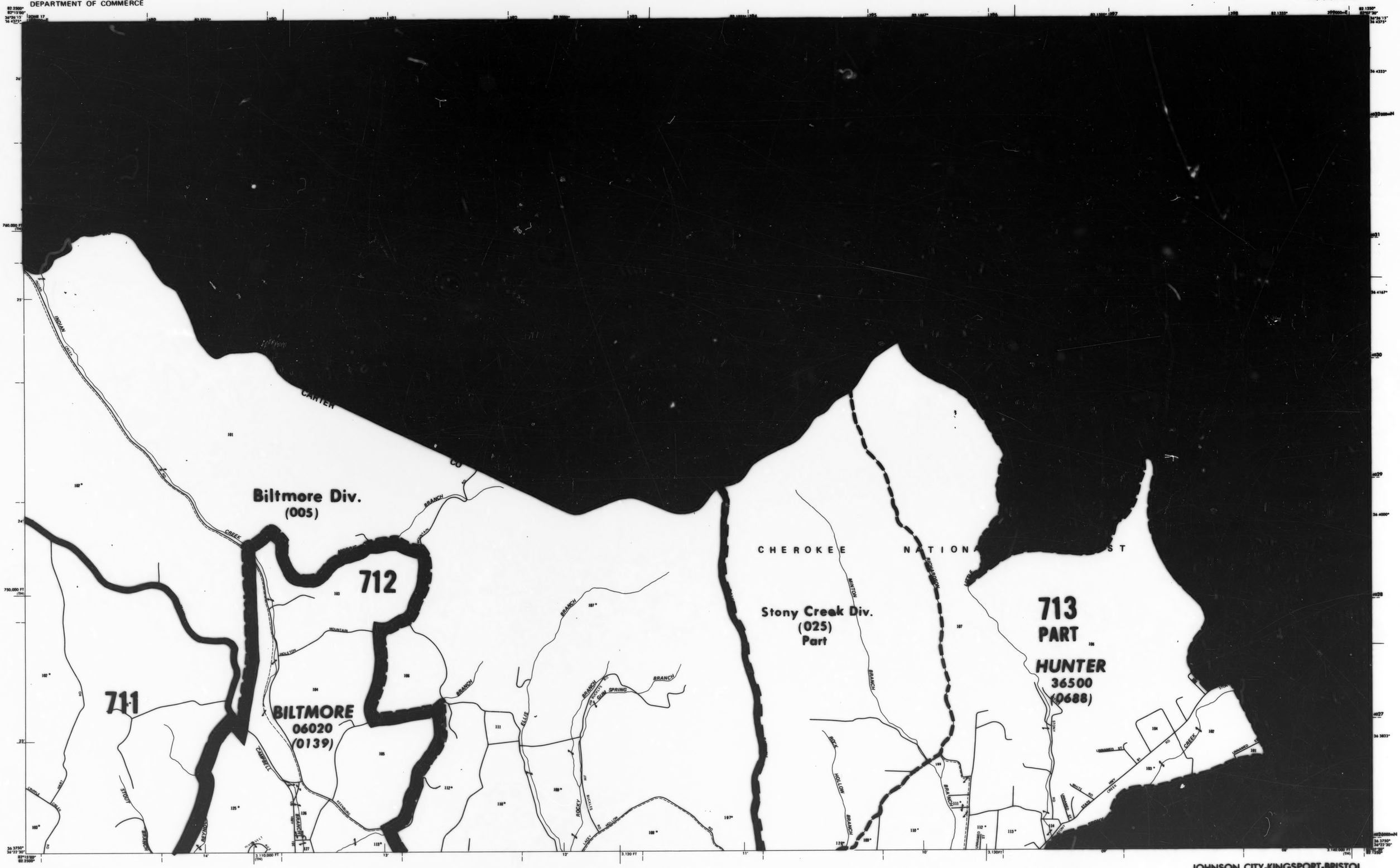

1980 CENSUS MAP
BASE MAP COMPILED 1977

REVISIONS							
DATE	TYPE	DATE	TYPE	DATE	TYPE	DATE	TYPE
7-78	1980 TRACTS						
	PLOTTED FILE						
1979	BAS						
1-1-80	BAS						

NOT REVIEWED:

NORTH

1 ½ 0 1 MILE
1000 0 1000 2000 3000 4000 5000 6000 7000 FEET
1 .5 0 1 KILOMETER

INDEX TO ADJOINING SHEETS

26		
27	520 SW	
34	523 NW	

JOHNSON CITY-KINGSPORT-BRISTOL
Metropolitan Map Series
3660

(47-019 Carter Co., TN
(47-163) Sullivan Co., TN

MAP SHEET
520 SW

JOHNSON CITY URBANIZED AREA

[illegible] FROM
BEST AVAILABLE COPY

UNITED STATES
DEPARTMENT OF COMMERCE

BUREAU OF THE CENSUS
Geography Division

711

CHEROKEE NATIONAL FOREST

Biltmore Div.
(005)

Stony Creek Div.
(025)
Part

713
PART

HUNTER
36500
(0486)

BILTMORE
06020
(0139)

712

Biltmore Div.
(005)

WATAUGA RIVER

ELIZABETHTON
25500
(0143)

701

704

Elizabethton Div.
(010)
Part

702

703

Elizabethton Div.
(010)
Part

705
PART

706

VALLEY FORGE
76660 (1478)

707

1980 CENSUS MAP
BASE MAP COMPILED 1976

REVISIONS							
DATE	TYPE	DATE	TYPE	DATE	TYPE	DATE	TYPE
* 19	1980 TRACTS						
1980	BAS						
1-1-80	BAS						

NOT REVIEWED:

NORTH

1 0 1 MILE
1000 0 1000 2000 3000 4000 5000 6000 7000 FEET
1 .5 0 1 KILOMETER

INDEX TO ADJOINING SHEETS

27	520 SW	
34	523 NW	
35	523 SW	

JOHNSON CITY-KINGSPORT-BRISTOL
Metropolitan Map Series
3660
(47-019) Carter Co., TN
MAP SHEET
523 NW

JOHNSON CITY URBANIZED AREA

REPRODUCED FROM
BEST AVAILABLE COPY

UNITED STATES
DEPARTMENT OF COMMERCE

BUREAU OF THE CENSUS
Geography Division

707
PART

702

706
VALLEY
FORGE
76660
(1478)

Elizabethton Div.
(010)
Part

705
PART

Elizabethton Div.
(010)
Part

Elizabethton Div.
(010)
Part

Tiger Valley Div.
(030)
Part

HAMPTON
32040
(0619)

714
PART

CHEROKEE NATIONAL FOREST

CHEROKEE NATIONA

1980 CENSUS MAP
BASE MAP COMPILED 1977

REVISIONS							
DATE	TYPE	DATE	TYPE	DATE	TYPE	DATE	TYPE
1978	BAS						
1980	1980 TRACTS						
1980	BAS						

NOT REVIEWED:

NORTH

1 MILE
1000 0 1000 2000 3000 4000 5000 6000 7000 FEET
1 KILOMETER

INDEX TO ADJOINING SHEETS

34	523 NW	
35	523 SW	

JOHNSON CITY-KINGSPORT-BRISTOL
Metropolitan Map Series
3660
(47-019) Carter Co., TN
MAP SHEET
523SW
JOHNSON CITY URBANIZED AREA

REPRODUCED FROM
BEST AVAILABLE COPY

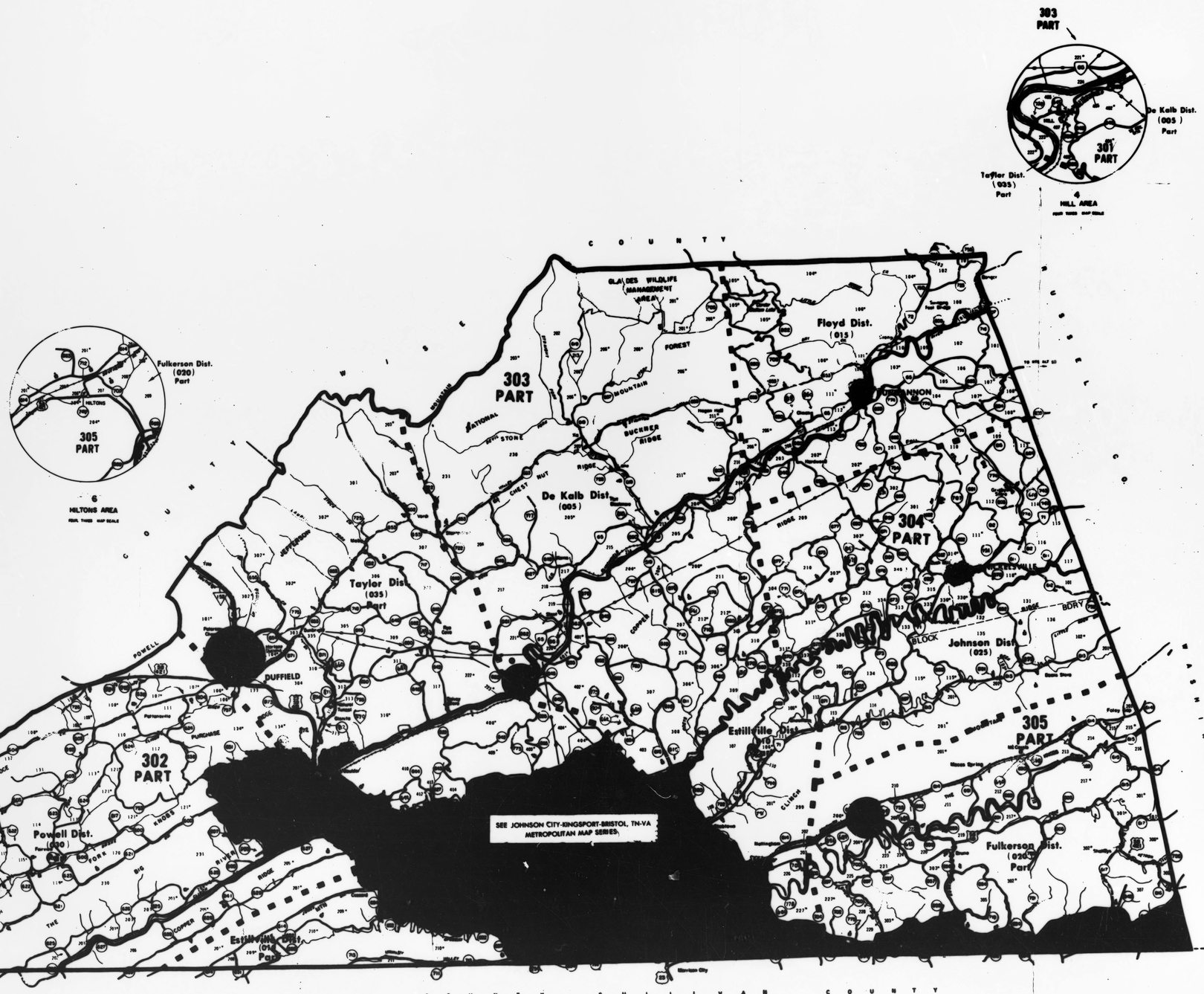

1980 CENSUS MAP

REVISIONS			
DATE	TYPE	DATE	TYPE

SEE SEPARATE LEGEND FOR CENSUS BOUNDARY SYMBOLS, TYPE STYLES, AND GEOGRAPHIC AREAS

FIPS State/County codes
51/169

1980 Census District Office Number
2818

1980 Census Map Inventory Number
51 - 169 - 001

best copy available



COMMONWEALTH OF VIRGINIA

INDEX TO COUNTY LOCATION

GENERAL HIGHWAY MAP

SCOTT COUNTY VIRGINIA

PREPARED BY

VIRGINIA DEPARTMENT OF HIGHWAYS AND TRANSPORTATION
1221 EAST BROAD STREET
RICHMOND, VIRGINIA 23219

IN COOPERATION WITH THE DEPARTMENT OF TRANSPORTATION FEDERAL HIGHWAY ADMINISTRATION

ROADS CORRECT TO JANUARY 1, 1977

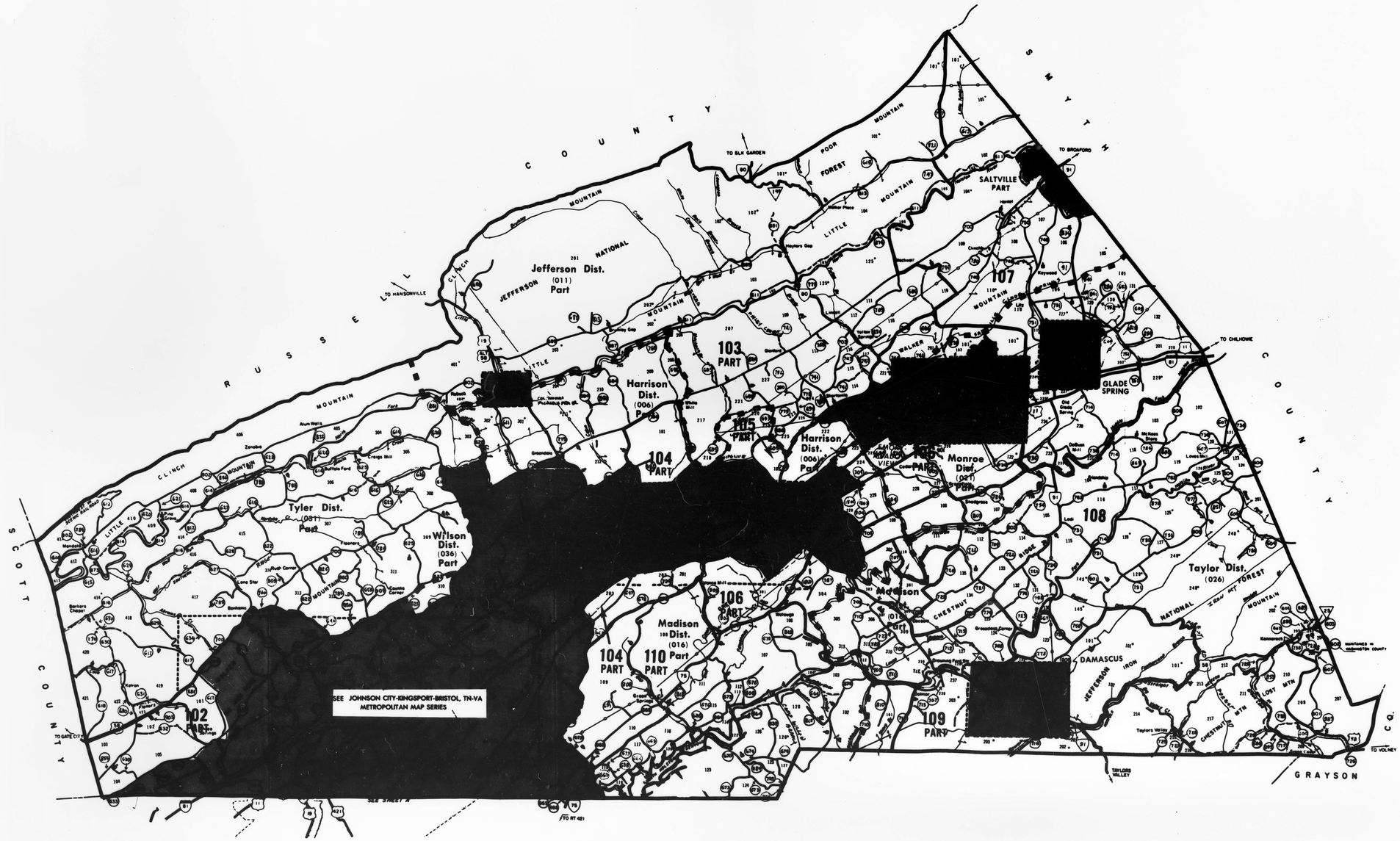

LEGEND

ROAD CLASSIFICATION

- DIVIDED HIGHWAY
- HARD SURFACE
- ALL WEATHER SURFACE
- LIGHT SURFACE
- UNSURFACED

HIGHWAY ROUTE SIGNS

- INTERSTATE HIGHWAY
- U.S. HIGHWAY
- VA. PRIMARY HIGHWAY
- VA. SECONDARY HIGHWAY
- FOREST HIGHWAY

FEDERAL AID SYSTEMS

- FAP FEDERAL AID PRIMARY
- FAI FEDERAL AID INTERSTATE
- FAS FEDERAL AID SECONDARY
- FAU FEDERAL AID URBAN

RAILROADS

- SINGLE TRACK
- TWO OR MORE TRACKS
- GRADE CROSSING
- RAILROAD ABOVE HIGHWAY
- RAILROAD BELOW HIGHWAY

BOUNDARIES

- STATE LINE
- COUNTY LINE
- MAGISTERIAL DISTRICT LINE
- PROCLAIMED PARK, RESERVATION OR FOREST BOUNDARY
- INCORPORATED TOWN OR CITY

CITY AND VILLAGE CENTERS

- STATE CAPITAL
- COUNTY SEAT
- SMALL TOWN OR VILLAGE

MISCELLANEOUS

- CHURCH
- SCHOOL
- TRANSMISSION LINE
- BRIDGE 20 FEET AND OVER IN LENGTH
- DISTANCE ON PRIMARY ROADS BETWEEN PRIMARY INTERSECTIONS AND/OR COUNTY LINES

AIRPORTS

- MILITARY
- COMMERCIAL
- OTHER

NOTATIONS

DISTANCES SHOWN ON SECONDARY ROADS ARE BETWEEN INTERSECTIONS AND INTERSECTIONS AND CORPORATE LIMITS OR COUNTY LINES

MAGISTERIAL DISTRICT BOUNDARY LINES SHOWN PARALLEL TO FEATURES SUCH AS ROADS, STREAMS, ETC. ARE ON THE CENTER LINE OF SUCH FEATURES

WASHINGTON COUNTY

FORMED IN 1776 FROM VIRGINIA AND NAMED FOR GEORGE WASHINGTON GENERAL WILLIAM CAMPBELL, HERO OF KING'S MOUNTAIN, LIVED IN THIS COUNTY. EMORY AND HENRY COLLEGE SHERIFF

VA. HIST. LANDMARKS COMM.

COUNTY SEAT - ABINGDON

COMMONWEALTH OF VIRGINIA

INDEX TO COUNTY LOCATION

GENERAL HIGHWAY MAP

WASHINGTON COUNTY VIRGINIA

PREPARED BY

VIRGINIA DEPARTMENT OF HIGHWAYS AND TRANSPORTATION
1221 EAST BROAD STREET
RICHMOND, VIRGINIA 23219

IN COOPERATION WITH
U.S. DEPARTMENT OF TRANSPORTATION
FEDERAL HIGHWAY ADMINISTRATION

SHEET 1 OF 2

1 MILE EQUALS 1.6093 KILOMETERS

4 2 0 4 MILES

4000 0 4000 8000 12000 16000 20000 24000 28000 FEET

4 2 0 4 KILOMETERS

1980 CENSUS MAP

REVISIONS			
DATE	TYPE	DATE	TYPE
1-1-80	DELIVERY AREAS		

SEE SEPARATE LEGEND FOR CENSUS BOUNDARY SYMBOLS, TYPE STYLES, AND GEOGRAPHIC AREAS

FIPS State/County codes
51 / 191

1980 Census District Office Number
2818

1980 Census Map Inventory Number
51 - 191 - 001

MICROFILMED FROM BEST AVAILABLE COPY

best copy available

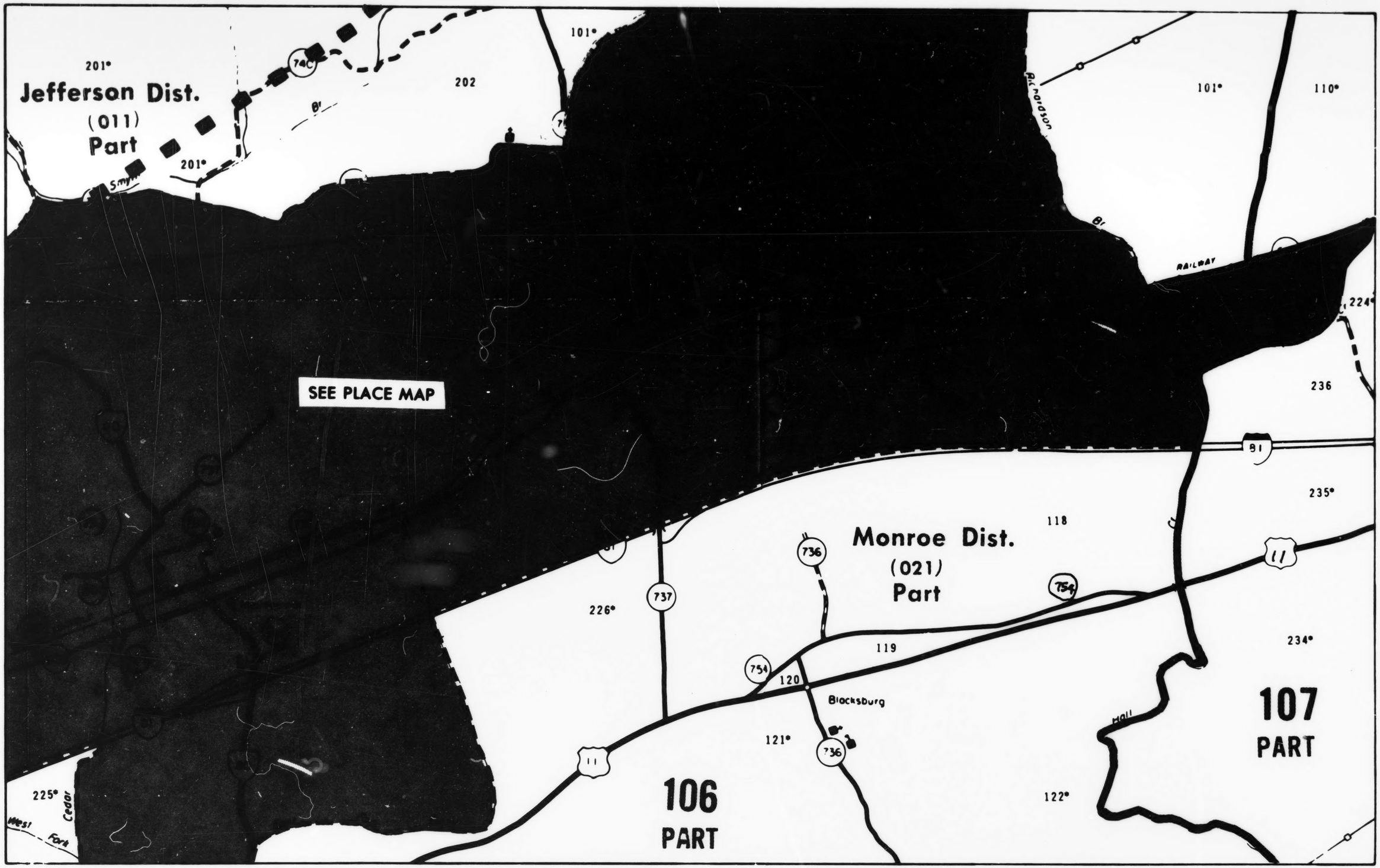

3

MEADOWVIEW AREA

LEGEND

ROAD CLASSIFICATION

- DIVIDED HIGHWAY
- HARD SURFACE
- ALL WEATHER SURFACE
- LIGHT SURFACE
- UNSURFACED

HIGHWAY ROUTE SIGNS

- 95 — INTERSTATE HIGHWAY
- 1 — U.S. HIGHWAY
- 2 — VA. PRIMARY HIGHWAY
- 600 — VA. SECONDARY HIGHWAY
- 3 — FOREST HIGHWAY

FEDERAL AID SYSTEMS

FAP FEDERAL AID PRIMARY

FAI FEDERAL AID INTERSTATE

FAS FEDERAL AID SECONDARY

FAU FEDERAL AID URBAN

RAILROADS

- SINGLE TRACK
- TWO OR MORE TRACKS
- GRADE CROSSING
- RAILROAD ABOVE HIGHWAY
- RAILROAD BELOW HIGHWAY

BOUNDARIES

- STATE LINE
- COUNTY LINE
- MAGISTERIAL DISTRICT LINE
- PROCLAIMED PARK, RESERVATION OR FOREST BOUNDARY
- INCORPORATED TOWN OR CITY

CITY AND VILLAGE CENTERS

- STATE CAPITAL
- COUNTY SEAT
- SMALL TOWN OR VILLAGE

MISCELLANEOUS

- CHURCH
- SCHOOL
- TRANSMISSION LINE
- BRIDGE 20 FEET AND OVER IN LENGTH
- 2.16 — DISTANCE ON PRIMARY ROADS BETWEEN PRIMARY INTERSECTIONS AND/OR COUNTY LINES

AIRPORTS

MILITARY COMMERCIAL OTHER

NOTATIONS

DISTANCES SHOWN ON SECONDARY ROADS ARE BETWEEN INTERSECTIONS AND INTERSECTIONS AND CORPORATE LIMITS OR COUNTY LINES

MAGISTERIAL DISTRICT BOUNDARY LINES SHOWN PARALLEL TO FEATURES SUCH AS ROADS, STREAMS, ETC. ARE ON THE CENTER LINE OF SUCH FEATURES

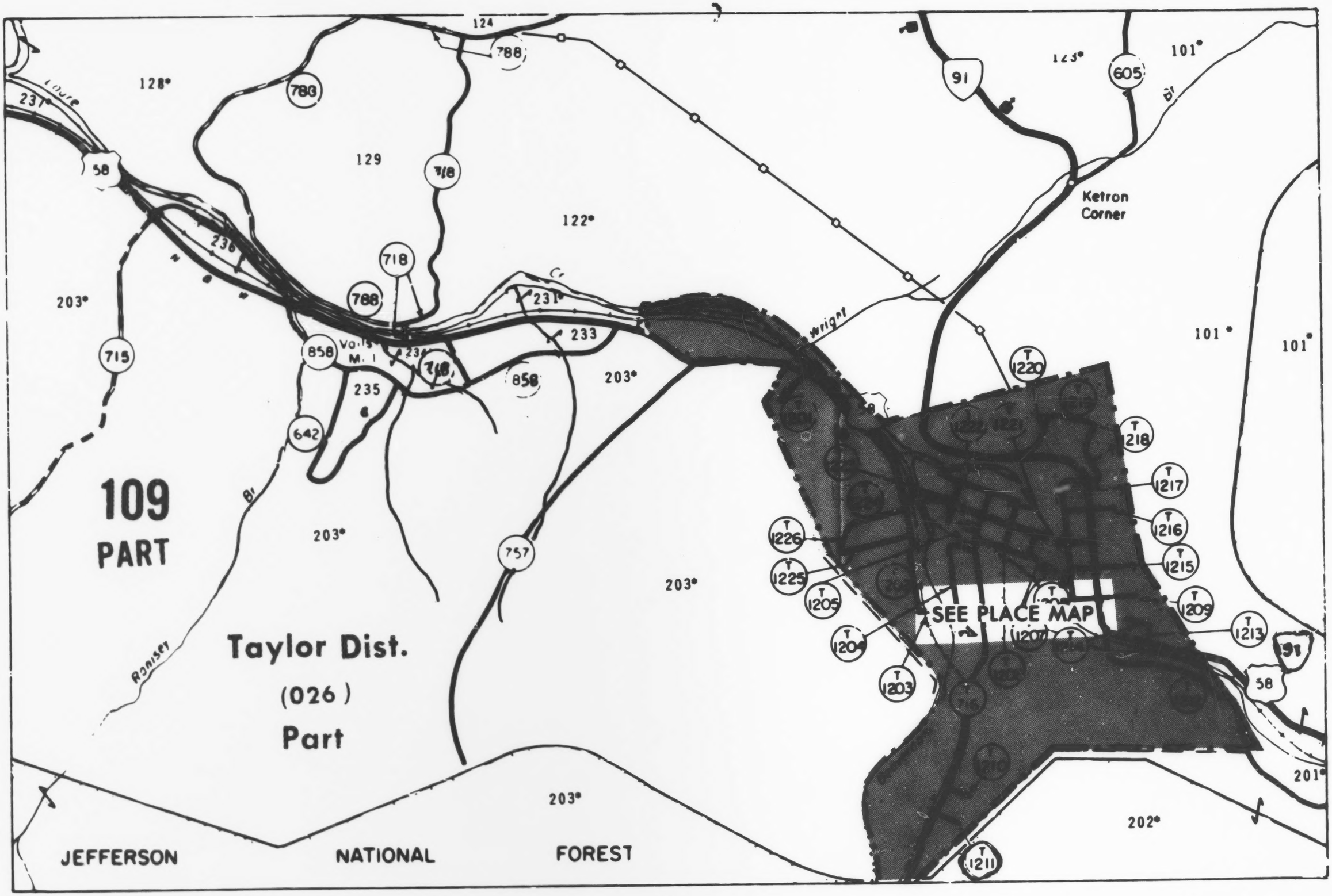

4

DAMASCUS AREA

1980 CENSUS MAP

REVISIONS			
DATE	TYPE	DATE	TYPE
1-1-80	POL/STAT AREAS		

SEE SEPARATE LEGEND FOR CENSUS BOUNDARY SYMBOLS. TYPE STYLES, AND GEOGRAPHIC AREAS

FIPS State/County codes

51 191

1980 Census District Office Number

2818

1980 Census Map Inventory Number

51 - 191 - 002

MICROFILMED FROM
BEST AVAILABLE COPY

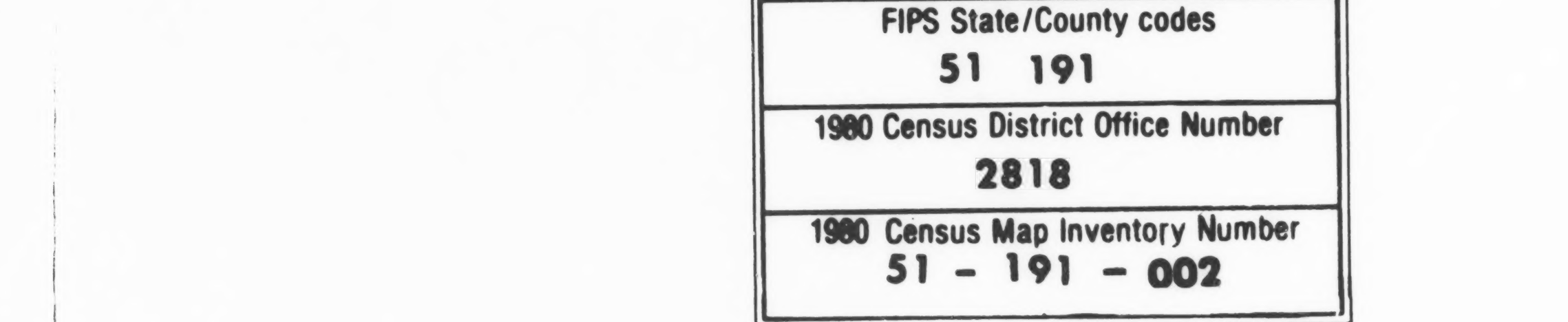

COMMONWEALTH OF VIRGINIA

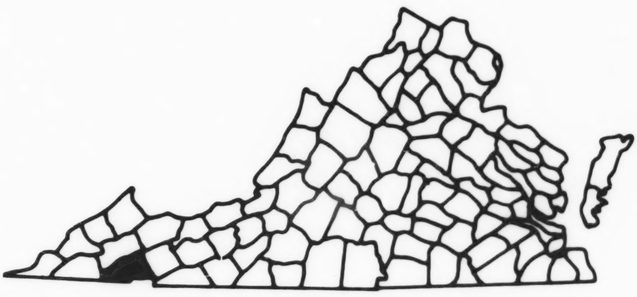

INDEX TO COUNTY LOCATION

GENERAL HIGHWAY MAP

SUPPLEMENT B

WASHINGTON COUNTY
VIRGINIA

PREPARED BY

VIRGINIA DEPARTMENT OF HIGHWAYS
AND TRANSPORTATION
1221 EAST BROAD STREET
RICHMOND, VIRGINIA 23219

IN COOPERATION WITH
U. S. DEPARTMENT OF TRANSPORTATION
FEDERAL HIGHWAY ADMINISTRATION

SHEET 2 OF 2

Copyright © 1976 By Commonwealth of Virginia,
Department of Highways and Transportation
All Rights Reserved

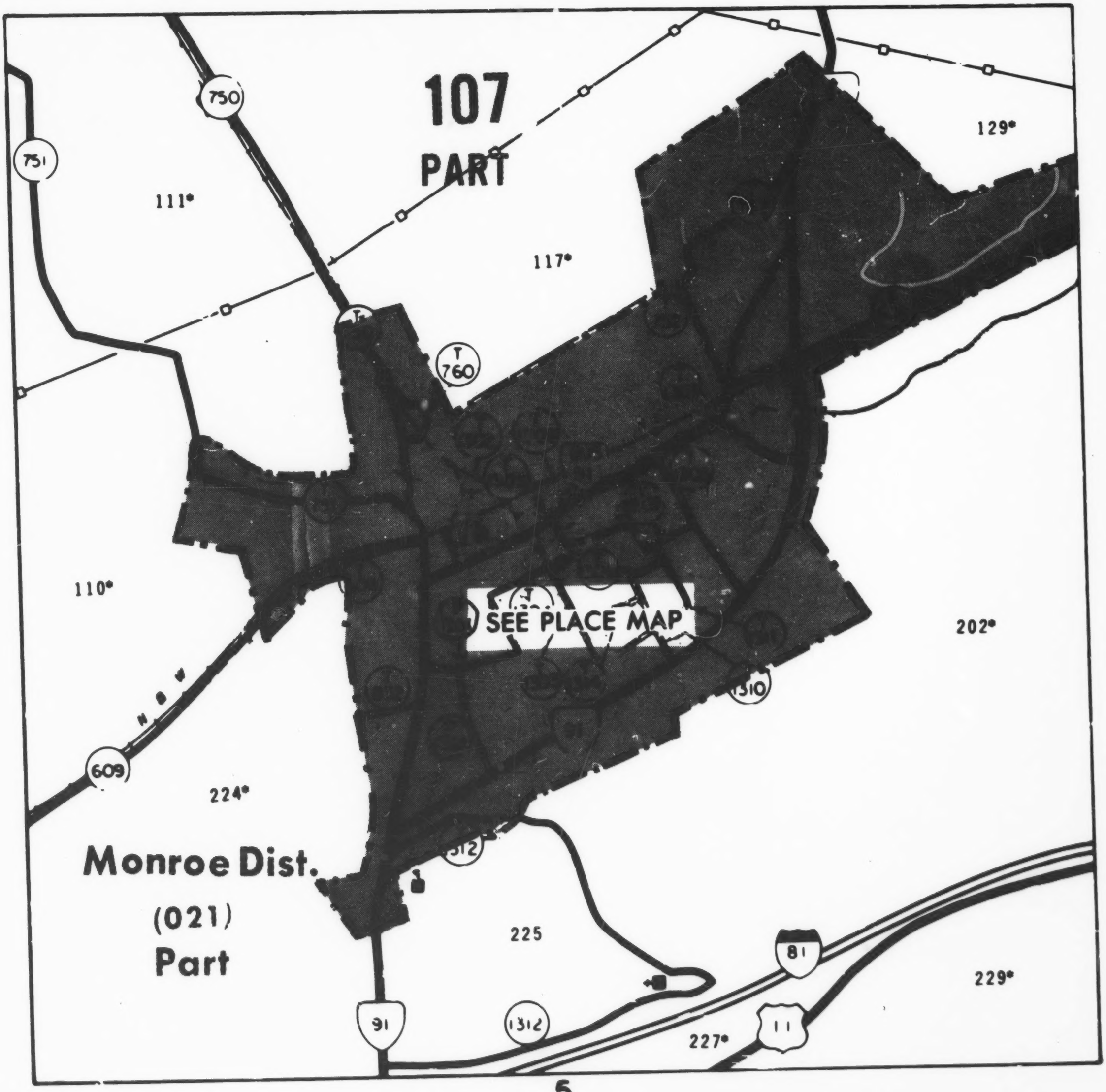
107
PART
750
751
111°
117°
129°
760
SEE PLACE MAP
110°
202°
1310
609
224°
Monroe Dist.
(021)
Part
312
225
81
229°
91
1312
227°
11

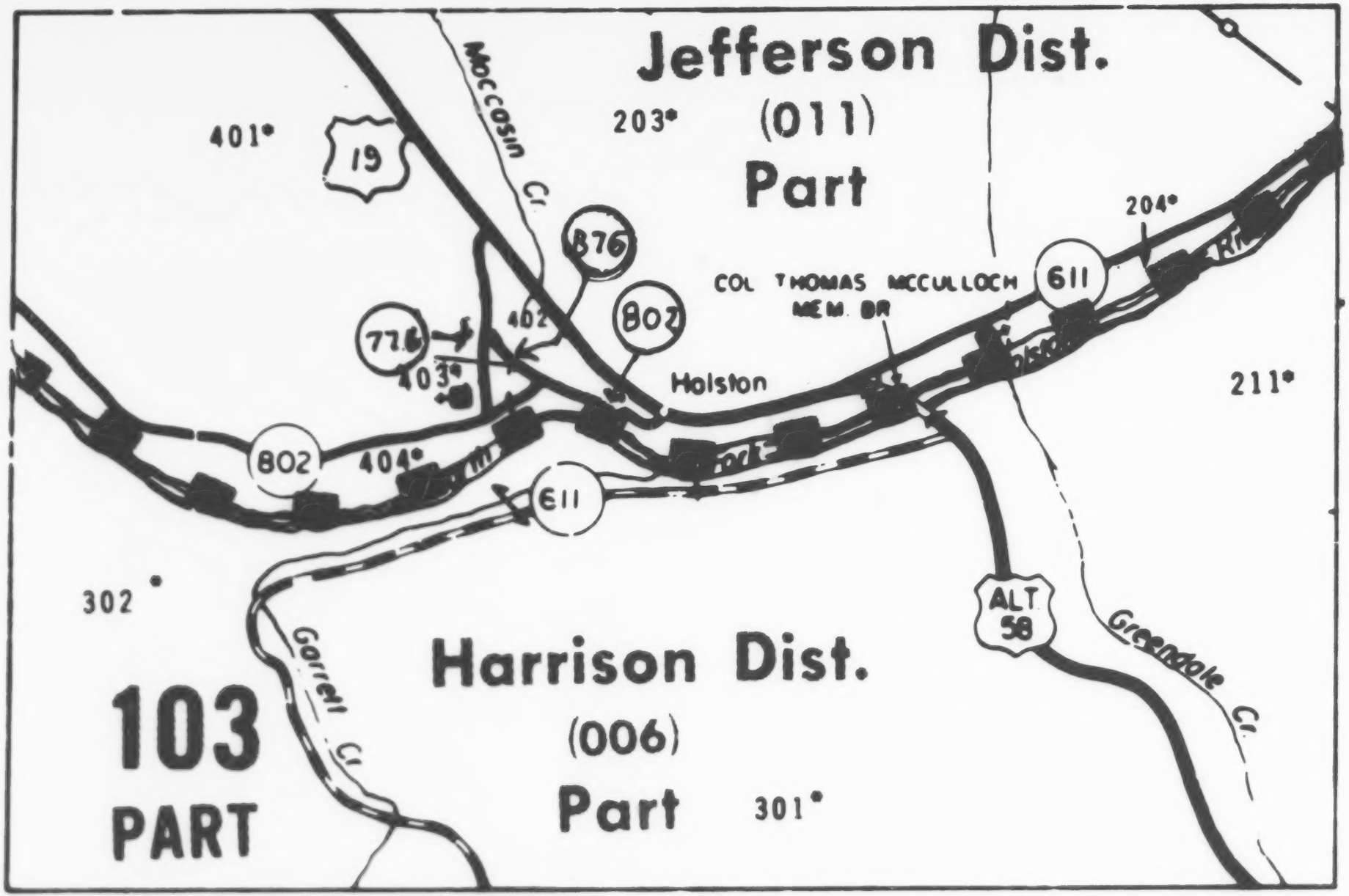

6

HOLSTON AREA

MICROFILMED FROM
BEST AVAILABLE COPY

SEE SEPARATE LEGEND FOR CENSUS BOUNDARY SYMBOLS, TYPE STYLES, AND GEOGRAPHIC AREAS

FIPS State/County codes	51/191
1980 Census District Office Number	2818
1980 Census Map Inventory Number	51-0360-01

1980 CENSUS MAP

REVISIONS			
DATE	TYPE	DATE	TYPE
1-1-80	POL/STAT AREAS		

0.3 0.2 0.1 0 0.3 MILE

500 0 500 1000 1500 2000 FEET

0.3 0.2 0.1 0 0.3 KILOMETER

DAMASCUS
WASHINGTON COUNTY
VIRGINIA

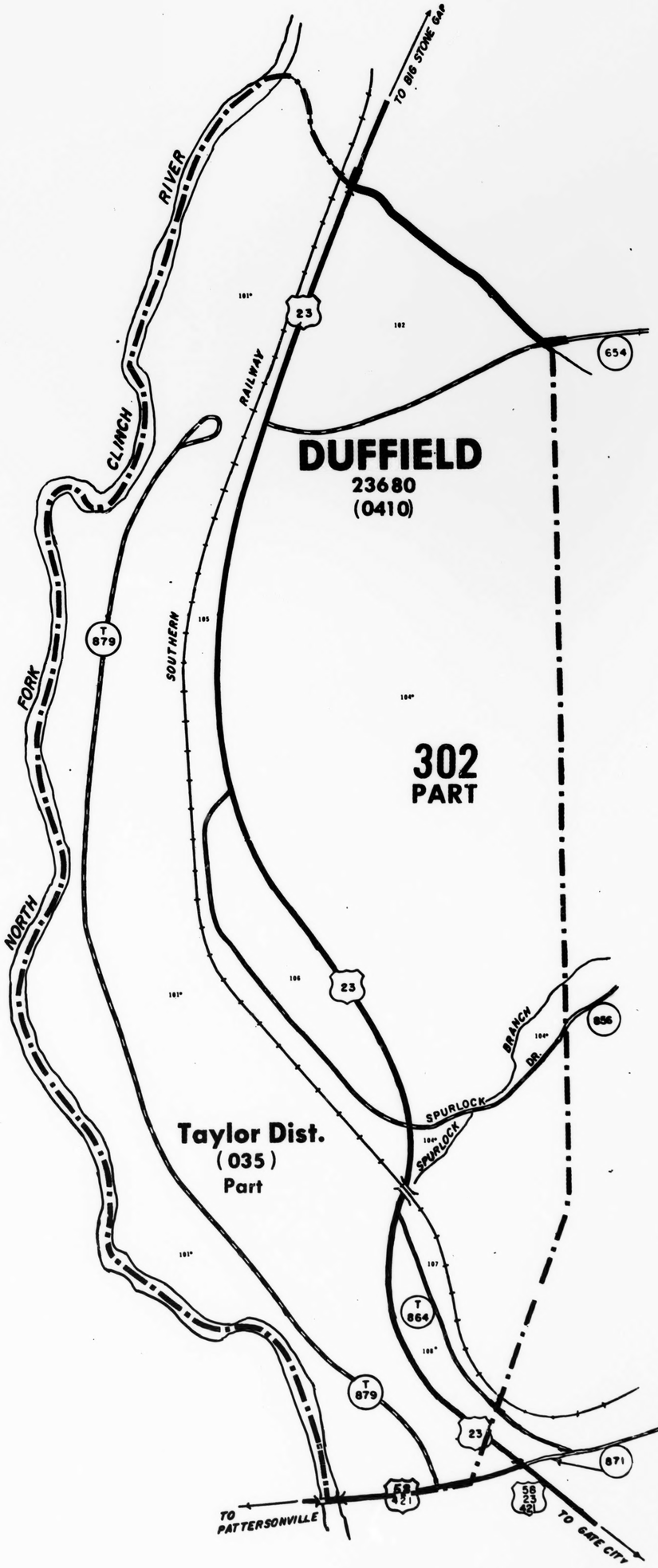

1980 CENSUS MAP

REVISIONS			
DATE	TYPE	DATE	TYPE
1-1-80	POL/STAT AREAS		

SEE SEPARATE LEGEND FOR CENSUS BOUNDARY SYMBOLS, TYPE STYLES, AND GEOGRAPHIC AREAS

FIPS State/County codes
51/169

1980 Census District Office Number
2818

1980 Census Map Inventory Number
51 - 0410 - 01

MICROFILMED FROM
BEST AVAILABLE COPY

DUFFIELD

SCOTT COUNTY

VIRGINIA

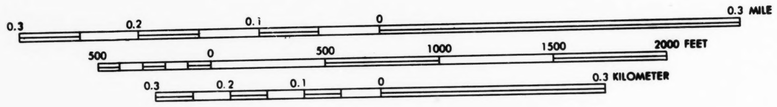

DUNGANNON
23952
(0420)

303
PART

Floyd Dist.
(015)
Part

TO COEBURN
TO CLINCH
TO CASTLEWOOD
CLINCH
CLINCHFIELD
RIVER
AVE
PARK
FOURTH
THIRD
HILL
WILDER
FIELD
SARS
ROBERTS
JONES
FINNETT
AWX
72
63
T 1018
T 1008
T 1009
T 1010
T 1007
T 1005
T 1017
T 1016
T 1015
T 1003

N

1980 CENSUS MAP

REVISIONS			
DATE	TYPE	DATE	TYPE
1-1-80	POL/STAT AREAS		

0.1 0 0.1 MILE
200 0 200 400 600 800 1000 FEET
0.1 0 0.1 KILOMETER

DUNGANNON
SCOTT COUNTY
VIRGINIA

SEE SEPARATE LEGEND FOR CENSUS BOUNDARY SYMBOLS, TYPE STYLES, AND GEOGRAPHIC AREAS

FIPS State/County codes
51 / 169

1980 Census District Office Number
2818

1980 Census Map Inventory Number
51- 0420 -01

MICROFILMED FROM
BEST AVAILABLE COPY

MICROFILMED FROM
BEST AVAILABLE COPY

1980 CENSUS MAP

REVISIONS			
DATE	TYPE	DATE	TYPE
1-1-80	POL/STAT AREAS		

SEE SEPARATE LEGEND FOR CENSUS BOUNDARY SYMBOLS, TYPE STYLES, AND GEOGRAPHIC AREAS

FIPS State/County codes
51 / 191

1980 Census District Office Number
2818

1980 Census Map Inventory Number
51 - 0443 - 01

EMORY- MEADOW VIEW

(Census Designated Place)

WASHINGTON COUNTY

VIRGINIA

MICROFILMED FROM
BEST AVAILABLE COPY

SEE SEPARATE LEGEND FOR CENSUS BOUNDARY SYMBOLS, TYPE STYLES, AND GEOGRAPHIC AREAS

FIPS State/County codes
51 191
1980 Census District Office Number
2818
1980 Census Map Inventory Number
51 - 0530 - 01

1980 CENSUS MAP

REVISIONS			
DATE	TYPE	DATE	TYPE
1-1-80	POLISTAT AREAS		

GLADE SPRING
WASHINGTON COUNTY
VIRGINIA

0.3 0.2 0.1 0 0.3 MILE

500 0 500 1000 1500 2000 FEET

0.3 0.2 0.1 0 0.3 KILOMETER

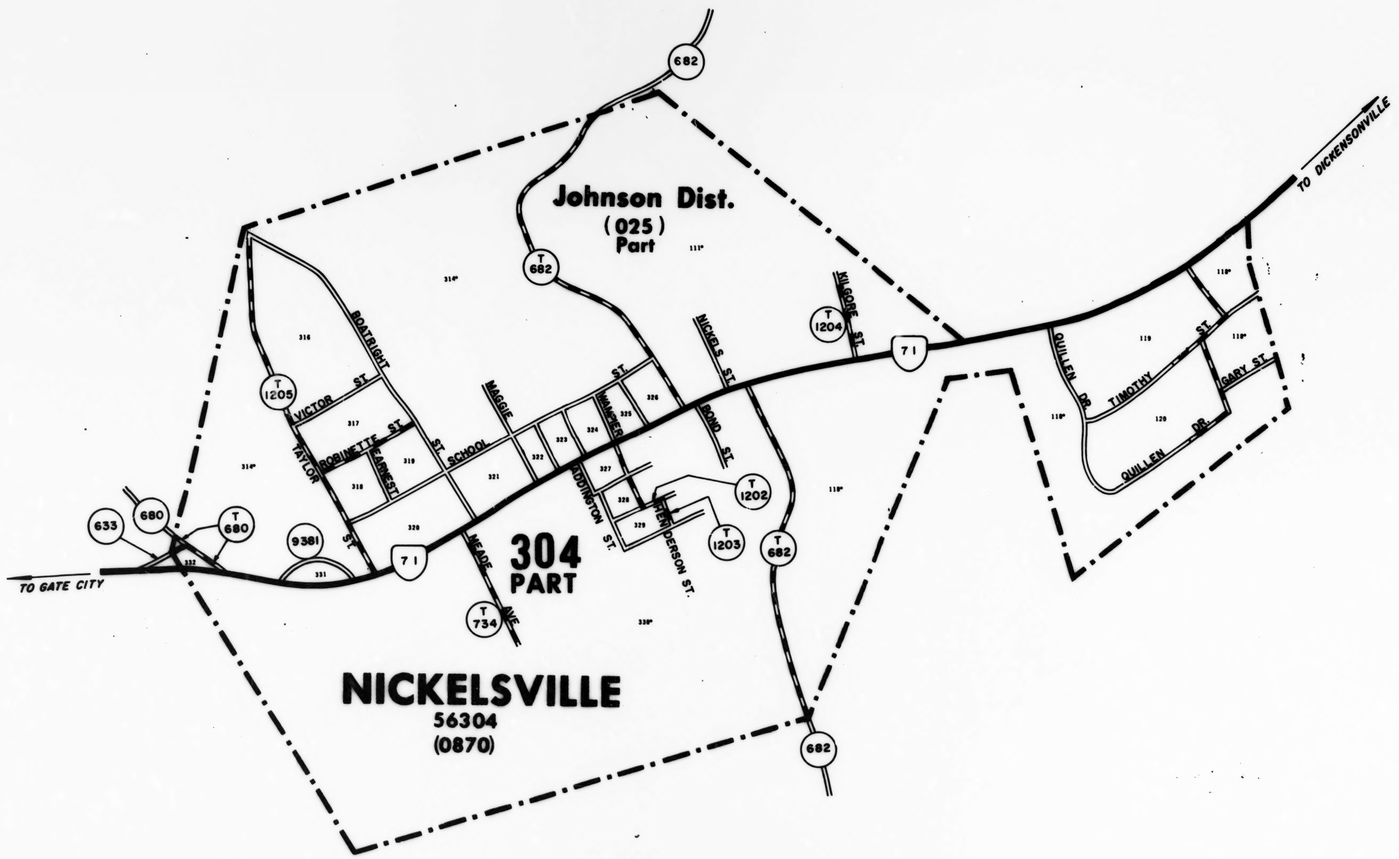

UNCOPYRIGHTED FROM
BEST AVAILABLE COPY

N

1980 CENSUS MAP

REVISIONS			
DATE	TYPE	DATE	TYPE
1-1-80	POL/STAT AREAS		

SEE SEPARATE LEGEND FOR CENSUS BOUNDARY SYMBOLS, TYPE STYLES, AND GEOGRAPHIC AREAS

FIPS State/County codes
51/169

1980 Census District Office Number
2810

1980 Census Map Inventory Number
51 -0870 -01

NICKELSVILLE
SCOTT COUNTY
VIRGINIA

Town of

NICKELSVILLE

VIRGINIA

Scott County

Prepared by

VIRGINIA DEPARTMENT OF HIGHWAYS
AND TRANSPORTATION

TRAFFIC AND SAFETY DIVISION
1221 EAST BROAD STREET
RICHMOND, VIRGINIA 23219

STREETS CORRECT THROUGH DECEMBER 31, 1977

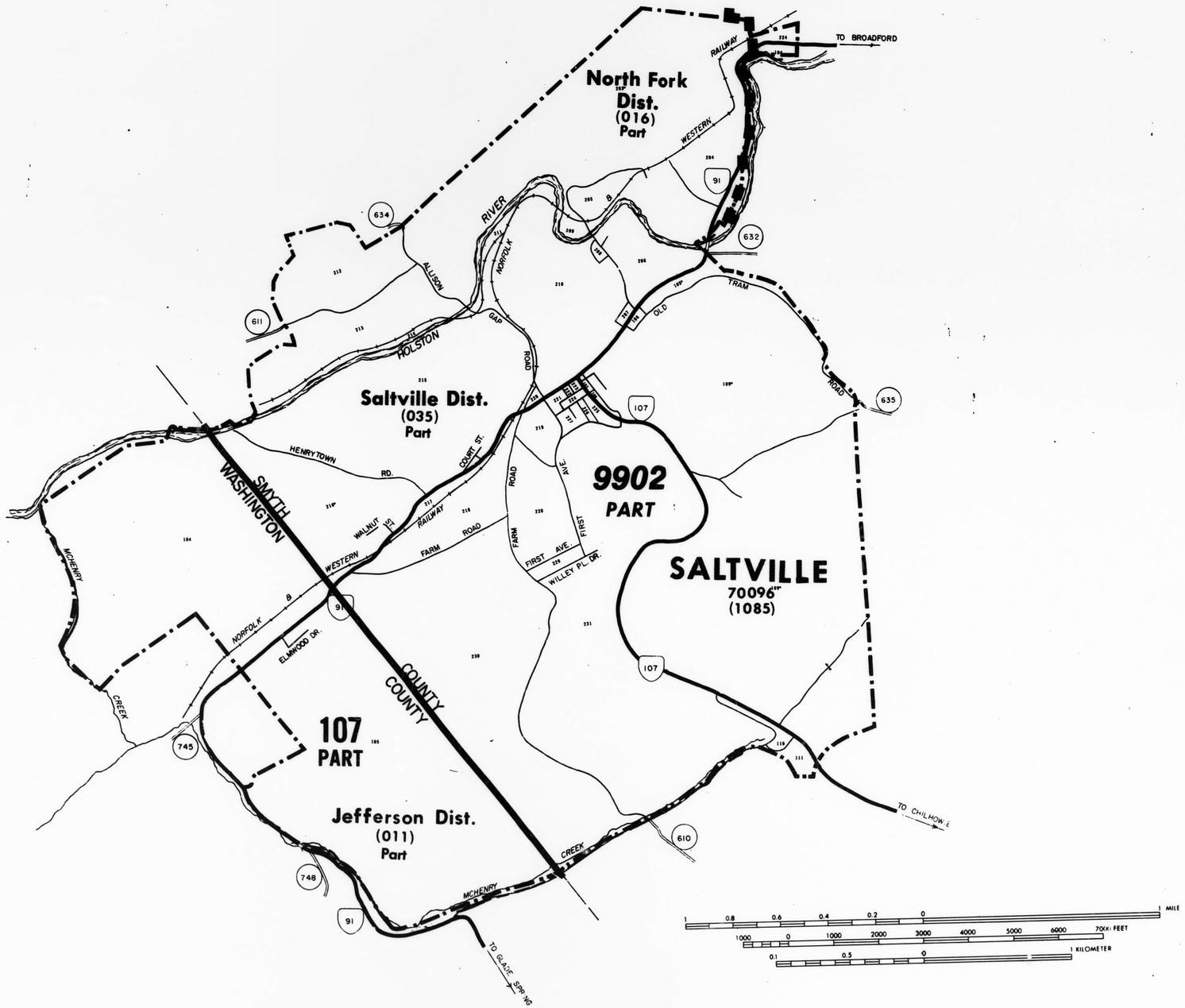

1 MILE
0.8 0.6 0.4 0.2 0
1000 0 1000 2000 3000 4000 5000 6000 7000 FEET
1 KILOMETER
0.1 0.5 0

N

SEE SEPARATE LEGEND FOR CENSUS BOUNDARY SYMBOLS, TYPE STYLES, AND GEOGRAPHIC AREAS

FIPS State/County codes	51 / 191
FIPS State/County codes	51 / 173
1980 Census District Office Number	2818
1980 Census Map Inventory Number	51-1085-01

1980 CENSUS MAP

REVISIONS			
DATE	TYPE	DATE	TYPE
1-1-80	POL/STAT AREAS		

REPRODUCED FROM BEST AVAILABLE COPY

SALTVILLE
SMYTH COUNTY
WASHINGTON COUNTY
VIRGINIA